



Queensland

Water Act 2000

Water Regulation 2002

Current as at 1 July 2016



Queensland

Water Regulation 2002

Contents

		Page
Part 1	Preliminary	
Division 1	Introduction	
1	Short title	9
2	Commencement	9
3	Definitions	9
Division 2	Watercourse identification and outer bank location	
Subdivision 1	Preliminary	
3A	Purpose of div 2	10
3AB	Meaning of terms used in div 2	10
Subdivision 2	Supporting provisions	
3AC	Diagram depicting different valley reaches	10
3AD	Explanations and accompanying cross-section diagrams for typical upper valley reach	10
3AE	Explanations and accompanying cross-section diagrams for typical middle valley reach	11
3AF	Explanations and accompanying cross-section diagrams for typical lower valley reach	11
3AG	Additional information about applicability of cross-section diagrams	12
3AH	Explanation about valley margins	12
3AI	Explanation about terraces	13
Part 2	Allocation and sustainable management	
Division 1	Authorised taking of, or interference with, water without water entitlement	
3B	Prescribed activities for general authorisation to take water	13
Division 1B	Implementing water resource plans	
3E	Water allocations register—Act, s 127	14
4	Locations of offices of the registry—Act, s 148	14
5	Documents that may be lodged in the registry—Act, s 148	14

Contents

Division 1C	Processes for releasing unallocated water	
5A	Public auction, tender, fixed price sale or grant for a particular purpose—Act, s 1014(2)(gb)	15
5B	Public notice of availability of water	15
5C	Terms of sale or grant	16
5D	Failure to complete purchase	16
5E	Selling water after auction or tender process	17
5F	Sale of water may be withdrawn	17
Division 2	Interim allocation and management arrangements	
7	Entities—Act, ss 190 and 193	17
Division 3	Water licences	
14	Entities—Act, ss 206 and 213	17
14A	Water licence fee	18
15	Seasonal water assignments and rules—Act, s 230	18
Division 3A	Transfer, amendment or amalgamation of water licences—Act, s 223	
Subdivision 1	Particular water licences may be transferred etc.	
15AA	Particular water licences may be transferred, amended or amalgamated	19
Subdivision 2	Process for dealing with application	
15A	Purpose of sdiv 2	20
15B	Definitions for sdiv 2	20
15C	Application to transfer, amend or amalgamate water licences	21
15D	Additional information may be required	22
15E	Criteria for deciding application	22
15F	Deciding application	23
15G	Intention to proceed	23
15H	Completion of transfer, amendment or amalgamation	24
Division 5	Quarry materials	
17	Royalty for State quarry material—Act, s 292	25
Division 6	Water bore drillers	
18	Classes of licence—Act, s 299	25
19	Water bore driller's licence endorsements—Act, s 299	25
20	Qualifications or experience for class 1 licence—Act, s 299	26
21	Qualifications or experience for class 2 licence—Act, s 299	28
22	Qualifications or experience for class 3 licence—Act, s 299	29

23	Conditions of water bore driller's licence—Act, s 302	31
24	Records of water bores drilled—Act, s 313	32
Part 2A	Annual levy for underground water management—Act, section 479	
Division 1	Preliminary	
24E	Purpose and explanation of pt 2A	33
24F	Definitions for pt 2A	34
24G	Office's estimated costs	34
24H	Relevant sub-blocks and classes of relevant sub-blocks	34
Division 2	Working out annual levy	
24I	Amount of total annual levy	36
24J	Apportionment of office's estimated costs to each relevant sub-block	36
24K	Apportionment of annual levy among petroleum tenure holders .	37
Division 3	Collecting annual levy	
24M	Requirements for notice of annual levy	37
24N	Payment of annual levy	38
Part 3	Water supply arrangements for SEQ Region	
25	Declaration of bulk water customers—Act, s 360C	39
Part 4	Water authorities	
Division 1	Establishment	
31	Water authorities established—Act, s 548	39
Division 5	Amalgamation, dissolution and related matters	
48AAA	Amalgamation of East Euramo Drainage Board and Orchard Creek Drainage Board and authority areas—Act, s 690	39
48AAB	Amalgamation of North Burdekin Water Board and South Burdekin Water Board and authority areas—Act, s 690	40
48AAC	Interim board administration of Lower Burdekin Water—Act, s 602(5)	40
48AB	Dissolution of particular water authorities for conversion to alternative institutional structures—Act, s 691	41
48ABA	Distribution contract applying for particular water allocations—Act, s 691A	41
48AC	Approval of relevant transfer agreement—Act, s 700A	41
48AD	Dissolution of Smithfield Drainage Board after transferring its functions to Cairns Regional Council—Act, s 691	42
48B	Dissolution of Taberna Bore Water Board and appointment of chief executive to perform functions—Act, 691(1)(d)	42
48C	Dissolution of water authority area shown on plan AP4041	42
48D	Dissolution of water authority and authority area—Act, s 691 . . .	42

Contents

Part 5	Investigations, enforcement and offences	
50	Excavating or placing fill in a watercourse, lake or spring—Act, s 814	43
52	Requirements for decommissioning a water bore—Act, s 817 . . .	43
Part 6	Miscellaneous provisions	
52AAA	Prescribed purpose for which constructing authority may take water— Act, s 20C(3)(b)	44
52AAB	Prescribed conditions on taking water by constructing authority—Act, s 20C(3)(c)(i)	44
52AA	Definition relevant customer	44
52AB	Cancellation of approved water efficiency management plan . . .	45
52A	Authorised taking of water—Act, s 808	45
53	Drainage rates—Act, s 993	46
55	Water declared to be water in a watercourse—Act, s 1006(2) . .	46
56	Water management areas	47
57	Changing boundaries of water management areas	47
58	Charges for water allocated, supplied or taken—Act, s 1014 . . .	48
59	Minimum charge	48
60	Notice for payment of charges	49
62	Code for self-assessable development—Act, s 1014	50
62A	Accounting period—Act, sch 4, definition water year	50
62B	Prescribed volume of material for fill—Act, sch 4, definition levee	51
62C	Construction of new levees and modification of existing levees .	51
62D	Code for IDAS for development applications for construction or modification of particular levees—Act, s 967(3)(b)	52
63	Fees	53
64	Water sharing rules	53
65	Nominal entitlement	54
66	Announced entitlement	54
67	Annual entitlement	56
Part 7	Metering	
Division 1	Preliminary	
68	Purpose of pt 7	56
69	How purpose is to be achieved	56
70	Definitions for pt 7	57
Division 2	Metered entitlements	
71	Approved meter—Act, sch 4, def approved meter	58

72	Metered entitlements—Act, sch 4, def metered entitlement	60
73	Chief executive may give meter notice to holder of authorisation or owner of works	61
Division 3	Validation of meters	
74	Appointment and qualifications of authorised meter validator . . .	62
75	Installed or maintained meter not approved meter unless validated	62
76	Existing meter not approved meter unless revalidated by revalidation date	63
77	Holder of metered entitlement or owner of works may arrange validation inspection on a meter	64
Division 4	Reading meters	
78	Chief executive may require meter reading by holder of metered entitlement or owner of works	65
79	Meter reading by chief executive	65
Division 5	Charges	
80	Meter operating charge—Act, s 1014	66
80A	Meter use charge—Act, s 1014	67
80B	Metering exit charge—Act, s 1014	69
Division 6	Ownership	
80C	Ownership of meters	69
80D	Transfer of approved meters that are the property of the State .	70
80E	Approved meter that does not comply with non-urban metering standard may stop being approved meter	72
Division 7	Miscellaneous	
81	Specifications issued by chief executive	72
Part 8	Desired level of service objectives and water security program	
Division 1	Definitions for part 8	
82	Definitions for pt 8	73
Division 2	Desired level of service objectives	
83	Desired level of service objectives	74
84	Projected regional average urban demand for SEQ region	74
85	Bulk water drought supply	75
86	Minimum operating levels and essential minimum supply volume	76
Division 3	Water security program	
87	Content of water security program	76
Part 9	Transitional provisions	
Division 1	Transitional provisions for water bore drillers	

Contents

99	Qualifications or experience for water bore driller's licences—Act, s 299 7 7	
100	Period for which licence has effect—Act, s 302	78
101	Conditions of class 1 water bore driller's licence—Act, s 302 . . .	78
Division 2	Transitional provision for allocation and sustainable management	
102	Declared subartesian areas—Act, s 1046	78
102A	Critical distances for non-stock or domestic bores in particular subartesian areas	79
Division 3	Transitional provision for failure impact assessing of dams	
103	Failure impact rating—Act, ss 1067 and 1068	79
Division 4	Transitional provision for former water areas	
104	Continuing former water areas—Act, s 1083	80
Division 5	Transitional provision for particular areas	
105	Continuing areas as water management areas	80
Division 6	Transitional provisions for Water Amendment Regulation (No. 1) 2005	
110	Water licences mentioned in s 60A	81
111	Effect of change to date water year ends	81
Division 7	Transitional provision for Water and Other Legislation Amendment Regulation (No. 1) 2005	
112	Application of new water charges	82
Division 8	Transitional provisions for Water Amendment Regulation (No. 4) 2006	
Subdivision 1	Water charges accrued on 31 December 2005	
121	Definitions for sdiv 1	83
122	References to unamended regulation	83
123	Adjustment of minimum charge	83
124	Adjustment of meter charges	84
Subdivision 2	Water charges under previous pt 8	
125	Definitions for sdiv 2	85
126	Non-application of previous pt 8 water charges	86
127	Other refunds of previous pt 8 water charges	87
Subdivision 3	Water charges from 1 July 2006	
128	New water charges payable from 1 July 2006	87
129	Minimum fee for particular management areas	87
Division 9	Transitional provision for Water Amendment Regulation (No. 1) 2009	

130	Water licence fee for existing water licences and applications . .	88
Division 10	Transitional provision for Water and Other Legislation Amendment Regulation (No. 1) 2012	
131	Carrying out particular activities under environmental authority .	89
Division 11	Transitional provision for Water and Another Regulation Amendment Regulation (No. 1) 2013	
132	Particular condition of water bore driller's licence of no effect . .	90
Division 12	Transitional provision for Land and Other Legislation Amendment Act 2014	
133	Great Artesian Basin subartesian area as Greater Western subartesian area	90
Division 13	Transitional provision for Water and Other Legislation Amendment Regulation (No. 2) 2015	
134	Qualifications or experience for water bore driller's licence—Act, s 299 9 1	
Schedule 1AA	Valley reaches	93
Schedule 1	Prescribed activities for general authorisation to take water	100
Schedule 2	Entities—Act, sections 190, 193, 206 and 213	102
Schedule 4	Seasonal water assignments	105
Schedule 6	Water authorities	107
Schedule 6B	Particular water authorities dissolved for conversion to alternative institutional structures	109
Schedule 7	Drainage rates	113
Schedule 10	Water sharing rules	114
Schedule 11	Subartesian areas	115
Schedule 12	Failure impact rating	121
Schedule 13	Authority areas	131
Schedule 14	Water charges	133
Schedule 15	Royalties	138
Schedule 15A	Metered entitlements	139
Schedule 15B	IDAS code for development applications for construction or modification of particular levees	150
1	Application of code	150
2	Purpose of code	150
3	Definitions	150
4	Compliance with code	151
Schedule 16	Fees	153

Schedule 17	Dictionary	160
Attachment 1	Agreement	165

Water Regulation 2002

Part 1 Preliminary

Division 1 Introduction

1 Short title

This regulation may be cited as the *Water Regulation 2002*.

Editor's note—

A copy of a map or plan mentioned in this regulation may be inspected at the department's head office in Brisbane or on the department's website.

2 Commencement

- (1) Sections 58–60, 74, 75(d) and (e), schedule 3, item 2, and schedule 14 commence on 30 June 2002.
- (2) The remaining provisions of this regulation commence on 19 April 2002.

3 Definitions

The dictionary in schedule 17 defines particular words used in this regulation.

Division 2 Watercourse identification and outer bank location

Subdivision 1 Preliminary

3A Purpose of div 2

The purpose of this division is to support the application of the provisions of the Act relating to the identification of watercourses and establishing the location of outer banks of watercourses.

3AB Meaning of terms used in div 2

- (1) If a term used in this division is defined in chapter 1, part 2 of the Act, or in schedule 4 of the Act to the extent it supports the operation of chapter 1, part 2 of the Act, the term has the same meaning in this division and in schedule 1AA.
- (2) However, a reference to a watercourse is not intended to be limited in the way provided for in section 5(4) of the Act.

Subdivision 2 Supporting provisions

3AC Diagram depicting different valley reaches

Diagram A in schedule 1AA, part 1 depicts in overview the upper, middle and lower valley reaches of a valley drained by a typical watercourse.

3AD Explanations and accompanying cross-section diagrams for typical upper valley reach

Schedule 1AA, part 2—

- (a) gives an explanation of the characteristics of a typical upper valley reach and associated watercourse; and

- (b) includes a diagram (diagram B) in cross-section form that depicts the natural features that are likely to be found in a typical upper valley reach; and
- (c) includes a diagram (diagram C) that depicts the natural features that are likely to be found in a typical watercourse in an upper valley reach and that can help in locating outer banks.

3AE Explanations and accompanying cross-section diagrams for typical middle valley reach

Schedule 1AA, part 3—

- (a) gives an explanation of the characteristics of a typical middle valley reach and associated watercourse; and
- (b) includes a diagram (diagram D) in cross-section form that depicts the natural features that are likely to be found in a typical middle valley reach; and
- (c) includes a diagram (diagram E) that depicts the natural features that are likely to be found in a typical watercourse in a middle valley reach and that can help in locating outer banks.

3AF Explanations and accompanying cross-section diagrams for typical lower valley reach

(1) Schedule 1AA, part 4—

- (a) gives an explanation of the characteristics of a typical lower valley reach and associated watercourse; and
- (b) includes a diagram (diagram F) in cross-section form that depicts the natural features that are likely to be found in a typical lower valley reach; and
- (c) includes a diagram (diagram G) that depicts the natural features that are likely to be found in a typical watercourse in a lower valley reach and that can help in locating outer banks.

(2) Schedule 1AA, part 4 also includes—

- (a) a diagram (diagram H) in cross-section form that depicts the natural features that are likely to be found in a typical lower valley reach where 2 or more watercourses in the form of anabranches are contained within the valley; and
- (b) a diagram (diagram I) in cross-section form that depicts the natural features that are likely to be found in typical watercourses in a lower valley reach where the valley contains 2 or more watercourses in the form of anabranches, and that can help in locating outer banks in a multiple watercourse environment.

3AG Additional information about applicability of cross-section diagrams

- (1) For any valley, a particular valley reach could contain a section of valley reach, or a section of watercourse within a section of valley reach, that is not typical, having regard to the valley reach and watercourse cross-sections depicted in schedule 1AA, parts 2, 3 and 4.

Example—

The cross-section of part of a middle valley reach of a particular watercourse might more closely resemble what is typical for an upper valley reach cross-section, and the cross-section of part of a lower valley reach of a particular watercourse might more closely resemble what is typical for a middle valley reach cross-section.

- (2) Accordingly, a cross-section diagram could be used to help in the location of an outer bank, regardless of the valley reach in which the section of watercourse under consideration is located.

3AH Explanation about valley margins

- (1) Schedule 1AA includes a number of references to valley margins.
- (2) A reference to a valley margin, in relation to a valley drained by a watercourse, is intended as a reference to the bedrock feature that forms a lateral extent of the valley floor.

- (3) A valley margin could consist of a hill, cliff, ridge or mountain, but this will generally vary according to where the valley margin is situated in the valley as a whole.

Example—

A valley margin in an upper valley reach could be a mountain, but in a lower valley reach, a valley margin is likely to be no higher than a ridge.

3AI Explanation about terraces

- (1) Schedule 1AA includes a number of references to terraces.
- (2) A reference to a terrace, in relation to a valley drained by a watercourse, is intended as a reference to an abandoned floodplain that is situated above an active floodplain associated with the watercourse.
- (3) A terrace is formed when floodplains are abandoned during down cutting into the valley floor by base level change in the form of tectonic activity, by shifts in sediment load or by changes in the flow regime of the watercourse.

Part 2 Allocation and sustainable management

Division 1 Authorised taking of, or interference with, water without water entitlement

3B Prescribed activities for general authorisation to take water

The activities mentioned in schedule 1 are prescribed for section 20(2)(a) of the Act.

Division 1B Implementing water resource plans

3E Water allocations register—Act, s 127

- (1) If the water sharing rules for a water allocation managed under a resource operations plan are stated to be continuous sharing rules in the plan, the nominal location for the allocation must be stated on the entry on the water allocations register for the allocation.
- (2) In this section—
nominal location, for a water allocation, means the location from which water may be taken on the day the continuous sharing rules first apply to the water allocation.

4 Locations of offices of the registry—Act, s 148

- (1) Documents may be lodged—
 - (a) at the Brisbane office of the registry during business hours; and
 - (b) at other offices of the registry at the times decided by the chief executive.
- (2) The chief executive must advertise in the local area the times when an office of the registry mentioned in subsection (1)(b) accepts documents.

5 Documents that may be lodged in the registry—Act, s 148

- (1) This section applies to a document to be lodged in the registry.
- (2) The *Land Title Regulation 2015*, section 5 applies to the document as if—
 - (a) a reference in that section to a form were a reference to the document; and
 - (b) a reference in that section to the land registry were a reference to the registry.

Division 1C Processes for releasing unallocated water

5A Public auction, tender, fixed price sale or grant for a particular purpose—Act, s 1014(2)(gb)

This division prescribes the processes for releasing unallocated water by—

- (a) public auction; or
- (b) tender; or
- (c) fixed price sale; or
- (d) grant for a particular purpose.

5B Public notice of availability of water

- (1) The chief executive must publish a notice about the availability of the water by auction or tender.
- (2) The notice must be published before—
 - (a) the day the auction is held; or
 - (b) the start of the period in which tenders may be made.
- (3) The notice must state the following—
 - (a) whether the water is being sold by public auction or tender;
 - (b) the type of water entitlement to be granted for the sale;
 - (c) details as follows for identifying the water—
 - (i) any water resource plan or resource operations plan under which the water is available;
 - (ii) the purpose for which the water is available;
 - (d) other details, if any, sufficient to identify the water, including, for example—
 - (i) the volume of water available to be sold; and
 - (ii) the location from which the water may be taken;

- (e) for an auction—where and when the auction is to be held;
 - (f) for a tender—
 - (i) the day (the closing day) by which tenders must be made; and
 - (ii) the place where tenders must be lodged or the way tenders must be lodged electronically;
 - (g) where the terms of sale are available;
 - (h) anything else relating to the proposed sale the chief executive considers appropriate.
- (4) The chief executive may publish a notice about the availability of the water by fixed price sale.

5C Terms of sale or grant

The chief executive may decide the terms—

- (a) of a sale of water under this division; or
- (b) for granting water for a particular purpose under this division.

5D Failure to complete purchase

- (1) This section applies if—
 - (a) a person enters into an agreement under this division to purchase water; and
 - (b) the person does not complete the purchase in accordance with the terms of sale.
- (2) Any deposit paid by the person is forfeited to the State and the State may otherwise deal with the water under this division.

5E Selling water after auction or tender process

If the water is not sold under an auction or tender process, the State may sell all or part of the water on the terms decided by the chief executive.

5F Sale of water may be withdrawn

- (1) The chief executive may withdraw a sale under this division of all or part of the water—
 - (a) for a sale by auction—
 - (i) before the auction; or
 - (ii) if the water is not sold at the auction, after the auction; or
 - (b) for a sale by tender—before the closing day for the tender; or
 - (c) for a fixed price sale—before an agreement is entered into under this division for the sale.
- (2) If a sale is withdrawn under subsection (1)(a) or (b), the chief executive must publish a notice about the withdrawal.

Division 2 Interim allocation and management arrangements

7 Entities—Act, ss 190 and 193

For sections 190(d)(vii) and 193(1)(e) of the Act, the entities are in schedule 2.

Division 3 Water licences

14 Entities—Act, ss 206 and 213

For sections 206(4)(i) and 213(1)(e)(ix) of the Act, the entities are in schedule 2.

14A Water licence fee

- (1) The water licence fee mentioned in schedule 16, item 44 is payable for a water licence, other than the following—
 - (a) a water licence only to take supplemented water;
 - (b) a water licence to take water for stock or domestic purposes, unless the licence is for taking underground water for stock or domestic purposes from the Great Artesian Basin.
- (2) The water licence fee for a water licence—
 - (a) is payable for each year the licence is in force; and
 - (b) must be paid within the period stated in a notice given to the licensee under subsection (3).
- (3) The chief executive must give the licensee a notice stating—
 - (a) the amount of the water licence fee and the period to which it relates; and
 - (b) the period, of at least 20 business days after the notice is given, in which the fee must be paid.

15 Seasonal water assignments and rules—Act, s 230

- (1) Seasonal water assignments are allowed in a water management area, or a part of the area, mentioned in schedule 4, column 1, for a water licence mentioned for the area in column 2.
- (2) The seasonal water assignment rules for a water management area, or a part of the area, are stated, for the area, in column 3.

Editor's note—

A copy of seasonal water assignment rules mentioned in schedule 4 may be obtained from the department's regional office for the area to which the rules relate.

**Division 3A Transfer, amendment or
 amalgamation of water
 licences—Act, s 223**

**Subdivision 1 Particular water licences may be
 transferred etc.**

**15AA Particular water licences may be transferred, amended or
 amalgamated**

- (1) This section applies to a water licence for the taking of water from a location in a relevant water management area.
- (2) All or part of the licence may be—
 - (a) if the licence attaches to land—transferred so that the whole or the part attaches to other land, whether in or outside Queensland; or
 - (b) transferred to a prescribed person within the meaning of section 223(5) of the Act; or
 - (c) amended to change the location from which the water may be taken or the purpose for which the water may be taken; or
 - (d) amalgamated with another licence held or to be held by the transferee.

- (3) In this section—

relevant water management area means a water management area—

- (a) declared by the chief executive under section 56(1); and
- (b) for which water sharing rules for the taking of water from the area allow for the transfer, amendment or amalgamation of all or part of a water licence.

Editor's notes—

- 1 A list of relevant water management areas is available on the department's website at <www.dnrm.qld.gov.au>.

- 2 A copy of the water sharing rules for taking water from a water management area may be obtained from the department's regional office for the area.

Subdivision 2 Process for dealing with application

15A Purpose of sdiv 2

- (1) This subdivision states the process for dealing with an application for the transfer, amendment or amalgamation of an original licence.
- (2) Each of the following water licences, for taking water, is an *original licence*—
 - (a) a licence to which section 15AA applies;
 - (b) a licence if, under a resource operations plan, there may be a transfer, amendment or amalgamation of all or part of the licence.

15B Definitions for sdiv 2

In this subdivision—

amalgamation, in relation to an original licence, means amalgamation of the original licence with another water licence held or to be held by the transferee.

amendment, in relation to an original licence, means amendment of the original licence to change the location from which water may be taken or the purpose for which water may be taken.

new licence means the water licence that the chief executive may issue under this subdivision after a transfer, amendment or amalgamation of the original licence.

original licence see section 15A(2).

transfer, in relation to an original licence, means a transfer of the original licence—

- (a) if the original licence attaches to land—so that the original licence attaches to other land, whether in or outside Queensland; or
- (b) to a prescribed person within the meaning of section 223(5) of the Act.

transfer notice see section 15G(2).

15C Application to transfer, amend or amalgamate water licences

- (1) A person may, in relation to an original licence, apply to the chief executive for a transfer, amendment or amalgamation.
- (2) The application must be—
 - (a) made to the chief executive in the approved form; and
 - (b) for a transfer or amalgamation—made jointly by the following—
 - (i) the holder of the original licence;
 - (ii) the proposed transferee.
- (3) The application must—
 - (a) state each of the following—
 - (i) details of the original licence;
 - (ii) if the original licence, or part of the licence, is to be amalgamated with the transferee's water licence—details of the transferee's licence;
 - (iii) the purpose for which the water will be taken under the new licence;
 - (iv) details of the location of the proposed taking of water under the new licence;
 - (v) the volume of water proposed to be taken under the new licence; and
 - (b) be accompanied by—

- (i) a statutory declaration by the holder of the original licence that each person (an *interested entity*) who has a financial or other interest in the land of the holder for which the licence is held has been given notice of the proposed transfer, amendment or amalgamation; and
 - (ii) the written consent of each interested entity to the proposed transfer, amendment or amalgamation; and
 - (iii) the application fee.
- (4) The application can be for 1 or more transfers, amendments or amalgamations.

15D Additional information may be required

The chief executive may require—

- (a) the applicant to give additional information about the application; or
- (b) any information included in the application, or any additional information required under paragraph (a), to be verified by statutory declaration.

15E Criteria for deciding application

- (1) In deciding whether to approve the application, the chief executive must consider—
 - (a) any additional information given about the application; and
 - (b) each of the following that apply to the original licence the subject of the application—
 - (i) a water resource plan;
 - (ii) a resource operations plan, including, in particular, the rules stated in the plan for transferring, amending or amalgamating water licences;

- (iii) water sharing rules, to the extent the rules are about transferring, amending or amalgamating water licences.
- (2) Subsection (1) does not limit the matters the chief executive may consider.

15F Deciding application

- (1) After considering the matters mentioned in section 15E, the chief executive may—
 - (a) refuse the application; or
 - (b) approve the application with or without conditions.
- (2) The chief executive must, within 10 business days after deciding the application, give the applicant notice of the decision.

Note—

See section 205 of the Act for the circumstances in which the chief executive is required to give either an information notice or a notice stating the decision and the reasons for the decision.

15G Intention to proceed

- (1) This section applies if the applicant—
 - (a) is given an information notice for the decision; and
 - (b) is eligible to proceed with the transfer, amendment or amalgamation; and
 - (c) intends to proceed with the transfer, amendment or amalgamation.
- (2) The applicant must give the chief executive notice in the approved form (a ***transfer notice***) within 30 business days after—
 - (a) if the applicant appeals against the decision—the day the appeal is finally decided; or
 - (b) otherwise—the day the applicant receives the information notice.

- (3) For subsection (1)(b), the applicant is eligible to proceed with the transfer, amendment or amalgamation if—
 - (a) the chief executive has approved the application with or without conditions; or
 - (b) the applicant appeals against the decision and the decision is confirmed, amended or substituted so that the application is approved with or without conditions.

15H Completion of transfer, amendment or amalgamation

- (1) This section applies if the chief executive—
 - (a) gives the applicant notice of the decision, other than an information notice; or
 - (b) receives a transfer notice within the period mentioned in section 15G(2).
- (2) The chief executive may require the proposed transferee to give a document evidencing ownership of land to which the new licence will attach.
- (3) The chief executive must cancel, amend or subdivide the original licence, or issue a new licence, necessary to give effect to the transfer, amendment or amalgamation within 30 business days after—
 - (a) if the chief executive has, under subsection (2), required the proposed transferee to give a document—the day the chief executive receives the document; or
 - (b) if the chief executive receives a transfer notice—the day the chief executive receives the notice; or
 - (c) otherwise—the day the chief executive gives notice of the decision under section 15F(2).

Division 5 Quarry materials

17 Royalty for State quarry material—Act, s 292

- (1) The rate at which royalty is payable under the Act is stated in schedule 15.
- (2) However, no royalty is payable for State quarry material removed under an allocation notice if the chief executive of a department issues a certificate stating that the material was supplied to the department for the department's use.

Division 6 Water bore drillers

18 Classes of licence—Act, s 299

- (1) For section 299(2)(b) of the Act, the following are the classes of water bore driller's licences—
 - (a) class 1 water bore driller's licence;
 - (b) class 2 water bore driller's licence;
 - (c) class 3 water bore driller's licence.
- (2) A class 1 licence authorises the licence holder to carry out drilling activities in single subartesian aquifer systems.
- (3) A class 2 licence authorises the licence holder to carry out drilling activities in all subartesian aquifer systems.
- (4) A class 3 licence authorises the licence holder to carry out drilling activities in all subartesian and artesian aquifer systems.

19 Water bore driller's licence endorsements—Act, s 299

- (1) For section 299(2)(c) of the Act, the following are the water bore driller's licence endorsements—
 - (a) cable tool;
 - (b) auger;

- (c) rotary air;
 - (d) rotary mud;
 - (e) non-drilling rig;
 - (f) sonic.
- (2) A cable tool endorsement authorises drilling activities using cable tool or cable percussion drilling methods.
 - (3) An auger endorsement authorises drilling activities using bucket auger, hollow stem auger or solid stem auger methods.
 - (4) A rotary air endorsement authorises drilling activities using rotary drilling methods with air as the drilling fluid.
 - (5) A rotary mud endorsement authorises drilling activities using rotary drilling methods with water as the drilling fluid or as the base for the drilling fluid.
 - (6) A non-drilling rig endorsement authorises water bore activities using non-drilling rig methods including spear point construction, hand digging and the use of excavators or backhoes for the construction of wells, excavations and galleries.
 - (7) A sonic endorsement authorises drilling activities using sonic drilling methods.

20 Qualifications or experience for class 1 licence—Act, s 299

- (1) For section 299(2)(d) of the Act, the qualifications or experience for a class 1 water bore driller's licence are either—
 - (a) holding a licence, equivalent to a class 1 water bore driller's licence, granted by the entity that administers the licensing of water bore drillers in another State; or
 - (b) the qualifications or experience stated in subsection (2).
- (2) For subsection (1)(b), the qualifications or experience are—
 - (a) successful completion of—

-
- (i) the class 1 licence module and the drilling method endorsement module of the examinations conducted by the Australian Drilling Industry Training Committee (*ADITC*) for any endorsement for which the applicant is applying; or
 - (ii) another course considered equivalent by the chief executive; and
 - (b) demonstrated drilling and grouting knowledge; and
 - (c) either—
 - (i) both—
 - (A) successful completion of the Drilling Industry Certification and Training Course (the *DICAT course*) conducted by ADITC or another course considered equivalent by the chief executive; and
 - (B) employment in the operation of a drilling machine under the direct supervision of a licensed water bore driller for at least 6 months during which at least 6 bores were drilled; or
 - (ii) employment in the operation of a drilling machine under the direct supervision of a licensed water bore driller for at least 12 months during which at least 6 bores were drilled; or
 - (iii) employment in the operation of a drilling machine, other than in water bore drilling activities, for at least 12 months during which at least 6 bores that intersect underground water were drilled; or
 - (iv) if the employment was undertaken in a foreign country—employment in the operation of a drilling machine in water bore drilling activities for at least 12 months during which at least 6 bores that intersect underground water were drilled; and
 - (d) successful completion of the class 1 water bore driller's licence examination prepared by the National Uniform

Driller's Licensing Committee and administered by the department.

21 Qualifications or experience for class 2 licence—Act, s 299

- (1) For section 299(2)(d) of the Act, the qualifications or experience for a class 2 water bore driller's licence are either—
 - (a) holding a licence, equivalent to a class 2 water bore driller's licence, granted by the entity that administers the licensing of water bore drillers in another State; or
 - (b) the qualifications or experience stated in subsection (2).
- (2) For subsection (1)(b), the qualifications or experience are—
 - (a) successful completion of—
 - (i) the class 2 licence module and the drilling method endorsement module of the examinations conducted by ADITC for any endorsement for which the applicant is applying; or
 - (ii) another course considered equivalent by the chief executive; and
 - (b) demonstrated drilling and grouting knowledge; and
 - (c) either—
 - (i) both—
 - (A) employment as a licensed class 1 driller for at least 12 months; and
 - (B) drilling at least 6 bores including, under the direct supervision of the holder of a class 2 licence, at least 3 bores for which a class 2 licence is required (a **class 2 bore**); or
 - (ii) both—
 - (A) successful completion of the DICAT course or another course considered equivalent by the chief executive; and

- (B) employment in the operation of a drilling machine under the direct supervision of a licensed water bore driller for at least 6 months during the drilling of at least 6 class 2 bores drilled under the direct supervision of the holder of a class 2 licence; or
- (iii) employment in the operation of a drilling machine under the direct supervision of a licensed water bore driller for at least 12 months during the drilling of at least 6 bores for which a class 1 licence is required and at least 3 class 2 bores drilled under the direct supervision of the holder of a class 2 licence; or
- (iv) employment in the operation of a drilling machine, other than in water bore drilling activities, for at least 12 months during which at least 9 bores that intersect multiple aquifer systems were drilled; or
- (v) if the employment was undertaken in a foreign country—employment in the operation of a drilling machine in water bore drilling activities for at least 12 months during which at least 9 bores that intersect multiple aquifer systems were drilled; and
- (d) successful completion of the class 2 water bore driller's licence examination prepared by the National Uniform Driller's Licensing Committee and administered by the department.

22 Qualifications or experience for class 3 licence—Act, s 299

- (1) For section 299(2)(d) of the Act, the qualifications or experience for a class 3 water bore driller's licence are either—
 - (a) holding a licence, equivalent to a class 3 water bore driller's licence, granted by the entity that administers the licensing of water bore drillers in another State; or
 - (b) the qualifications or experience stated in subsection (2).

- (2) For subsection (1)(b), the qualifications or experience are—
- (a) successful completion of—
 - (i) the class 3 licence module and the drilling method endorsement module of the examinations conducted by ADITC for any endorsement for which the applicant is applying; or
 - (ii) another course considered equivalent by the chief executive; and
 - (b) demonstrated drilling and grouting knowledge; and
 - (c) either—
 - (i) both—
 - (A) employment as a licensed class 2 driller, or in the operation of a drilling machine under the direct supervision of the holder of a class 3 licence, for at least 24 months; and
 - (B) drilling at least 6 class 2 bores and, under the direct supervision of the holder of a class 3 licence, at least 3 bores for which a class 3 licence is required (a *class 3 bore*); or
 - (ii) all of the following—
 - (A) successful completion of the DICAT course or another course considered equivalent by the chief executive;
 - (B) employment as a licensed class 2 driller, or in the operation of a drilling machine under the direct supervision of the holder of a class 3 licence, for at least 12 months;
 - (C) drilling at least 6 class 2 bores and, under the direct supervision of the holder of a class 3 licence, at least 3 class 3 bores; or
 - (iii) employment in the operation of a drilling machine, other than in water bore drilling activities, for at least 24 months during which at least 9 bores that intersect artesian water were drilled; or

- (iv) if the employment was undertaken in a foreign country—employment in the operation of a drilling machine in water bore drilling activities for at least 24 months during which at least 9 bores that intersect artesian water were drilled; and
 - (d) successful completion of the class 3 water bore driller's licence examination prepared by the National Uniform Driller's Licensing Committee and administered by the department.
- (3) In this section—
class 2 bore see section 21(2)(c)(i)(B).

23 Conditions of water bore driller's licence—Act, s 302

For section 302(1)(a) of the Act, the following are the conditions for a water bore driller's licence—

- (a) water bore drilling activities that tap an aquifer in the sediments of an artesian basin must be carried out in accordance with 'Minimum standards for the construction and reconditioning of water bores that intersect the sediments of artesian basins in Queensland', published on the department's website;
- (b) other water bore drilling activities must be carried out in accordance with 'Minimum construction requirements for water bores in Australia', published on the department's website;
- (c) if a development approval or compliance permit under the *Sustainable Planning Act 2009* is required to carry out particular water bore drilling activities, the licence holder must see the approval or permit and carry out the activities in accordance with the approval or permit;
- (d) self-assessable development that is operational work mentioned in the *Sustainable Planning Regulation 2009*, schedule 3, part 2, table 4, item 1(b)(ii), must be carried out in accordance with the code approved for the development under section 62;

- (e) the licence has effect for a period of 10 years.

Editor's notes—

- 1 The department's website is <www.dnrm.qld.gov.au>.
- 2 A copy of a document mentioned in paragraph (a) or (b) may also be obtained from the department's head office in Brisbane.

24 Records of water bores drilled—Act, s 313

For section 313(1) of the Act, the following is the information required to be kept about each water bore drilling activity—

- (a) the name and address of the owner of the land on which the activity is being carried out;
- (b) the location of the activity;
- (c) the name and water bore driller's licence number of the driller performing the work;
- (d) the drilling method used;
- (e) the dates the water bore drilling activity started and finished;
- (f) details of the following—
 - (i) the strata drilled;
 - (ii) water produced by the strata, including the volume and quality of the water, the depth at which it is struck and the depth to which it rises naturally;
 - (iii) the bore hole diameter;
 - (iv) the type and diameter of the bore casing;
 - (v) the diameter and location of the bore hole cementing;
 - (vi) the number and size of the slots or perforations in the casing, or screens installed, for water entry;
- (g) an estimation of the rate at which water may be produced from the bore.

Part 2A Annual levy for underground water management—Act, section 479

Division 1 Preliminary

24E Purpose and explanation of pt 2A

- (1) This part provides for an annual levy under section 479 of the Act to fund the performance of the office's functions under the Act.
- (2) This part provides for the apportionment of the total annual levy payable by all petroleum tenure holders to classes of petroleum tenure holders according to the proportion of the office's estimated costs attributable to the sub-blocks in the areas of petroleum tenures held by the holders.
- (3) This part provides for the apportionment mentioned in subsection (2) by—
 - (a) identifying the sub-blocks for which the office carries out functions under the Act (which are called 'relevant sub-blocks'), and classes of relevant sub-blocks (see section 24H); and
 - (b) providing for the apportionment of the office's estimated costs to each class of relevant sub-blocks, according to the proportion of the office's functions under the Act carried out in the financial year for the class of relevant sub-blocks (see section 24J(2)); and
 - (c) providing for the apportionment of the office's estimated costs apportioned to each class of relevant sub-blocks to each relevant sub-block equally, according to the number of relevant sub-blocks of that class existing on the relevant date for the financial year (see section 24J(3)); and
 - (d) providing for the amount of the total annual levy payable by a particular petroleum tenure holder

according to the number of relevant sub-blocks of each class in the areas of the petroleum tenures held by the holder (see section 24K).

24F Definitions for pt 2A

In this part—

class, for a relevant sub-block, see section 24H(2).

office income statement, for a financial year, means the office's income statement for the financial year, contained in the document called 'Service Delivery Statement' prepared by the department in which chapter 3A of the Act is administered and published in the State budget for the financial year.

Editor's note—

A copy of the Service Delivery Statement is available at <www.budget.qld.gov.au>.

office's estimated costs means the office's estimated costs under section 479(4)(a) of the Act.

relevant date, for a financial year, means 1 July of the financial year.

relevant sub-block see section 24H(1).

sub-block see the *Petroleum and Gas (Production and Safety) Act 2004*, section 29(2).

24G Office's estimated costs

The office's estimated costs for a financial year must be stated in the office income statement for the financial year.

24H Relevant sub-blocks and classes of relevant sub-blocks

(1) A sub-block is a *relevant sub-block* if—

(a) either—

(i) the sub-block is within a cumulative management area; or

-
- (ii) the sub-block is outside a cumulative management area and the office performs functions under the Act for the sub-block; and
 - (b) either—
 - (i) the sub-block is in the area of a petroleum lease; or
 - (ii) the sub-block is in an area that is—
 - (A) in the area of an authority to prospect, or an area to which an application for an authority to prospect applies; and
 - (B) in which gas field development is being, or is proposed to be, carried out.
 - (2) For this part, relevant sub-blocks are divided into the following classes—
 - (a) relevant sub-blocks outside the cumulative management area;
 - (b) relevant sub-blocks within the cumulative management area that are used, or intended to be used, for conventional petroleum or gas production;
 - (c) relevant sub-blocks within the cumulative management area that are used, or intended to be used, for coal seam gas production.
 - (3) In this section—

authority to prospect means an authority to prospect under the *Petroleum and Gas (Production and Safety) Act 2004* or the *Petroleum Act 1923*.

coal seam gas production has the same meaning it has under the *Petroleum and Gas (Production and Safety) Act 2004*.

conventional petroleum or gas production means petroleum production, or gas production, that is not coal seam gas production.

gas field development means the development of an area for coal seam gas production, or conventional petroleum or gas

production, for which the EIS process has been completed under the *Environmental Protection Act 1994*.

Note—

See the *Environmental Protection Act 1994*, section 60 for when the EIS process is completed for a project.

petroleum lease means a petroleum lease under the *Petroleum and Gas (Production and Safety) Act 2004* or the *Petroleum Act 1923*.

Division 2 Working out annual levy

24I Amount of total annual levy

- (1) The total annual levy must be based on a financial year.
- (2) The total annual levy payable under section 479 of the Act for a financial year is an amount not more than the office's estimated costs for the financial year.

24J Apportionment of office's estimated costs to each relevant sub-block

- (1) This section provides for the apportionment of the office's estimated costs for a financial year to each relevant sub-block.
- (2) The office must apportion the office's estimated costs to each class of relevant sub-blocks according to the proportion of the office's functions under the Act carried out in the financial year for the class of relevant sub-blocks.
- (3) The office must apportion the amount worked out under subsection (2) for a class of relevant sub-blocks to each relevant sub-block in that class equally, according to the number of relevant sub-blocks of that class existing on the relevant date for the financial year.

24K Apportionment of annual levy among petroleum tenure holders

- (1) This section provides for the apportionment of the total annual levy payable by all petroleum tenure holders for a financial year to classes of petroleum tenure holders according to the number of relevant sub-blocks in the areas of the petroleum tenures held by the petroleum tenure holders on the relevant date for the financial year.
- (2) The total annual levy decided under section 24I must be apportioned among petroleum tenure holders as follows—
 - (a) for a petroleum tenure holder who does not hold any relevant sub-blocks—nil;
 - (b) for each other petroleum tenure holder—according to the amount worked out by multiplying the number of relevant sub-blocks of each class in the areas of the petroleum tenures held by the holder on the relevant date by the amount worked out for each relevant sub-block of that class under section 24J(3).

Division 3 Collecting annual levy

24M Requirements for notice of annual levy

- (1) This section applies if the annual levy payable by a petroleum tenure holder for a financial year is more than nil.
- (2) The manager must give the petroleum tenure holder a notice about the annual levy payable by the holder for the financial year.
- (3) The manager may give a notice to a petroleum tenure holder on a quarterly basis or at an interval decided by the manager (the *levy period*).
- (4) The notice must state the following—
 - (a) the number of each class of relevant sub-blocks to which the notice applies;
 - (b) the financial year to which the notice applies;

- (c) the levy period to which the notice applies;
- (d) the amount of the annual levy payable by the petroleum tenure holder for the levy period (*levy amount*);
- (e) that the levy amount becomes payable on the day the notice is given;
- (f) the day by which the levy amount must be paid (the *due date*);
- (g) the way in which the levy amount must be paid;
- (h) that if the levy amount is not paid by the due date, the State may, under section 479(8) of the Act, recover from the holder the amount as a debt.

24N Payment of annual levy

- (1) The levy amount for a levy period becomes payable by a petroleum tenure holder on the day the holder is given a notice under section 24M for the levy period.
- (2) The petroleum tenure holder must pay the levy amount—
 - (a) within 30 days after the manager gives the holder the notice; and
 - (b) in the way stated in the notice.
- (3) In this section—
 - levy amount* see section 24M(4)(d).
 - levy period* see section 24M(3).

Part 3 Water supply arrangements for SEQ Region

25 Declaration of bulk water customers—Act, s 360C

Each of the following entities is declared to be a bulk water customer for chapter 2A, part 3 of the Act—

- (a) Toowoomba Regional Council;
- (b) Stanwell Corporation Limited ABN 370 788 486 74.

Part 4 Water authorities

Division 1 Establishment

31 Water authorities established—Act, s 548

- (1) Each water authority mentioned in schedule 6, column 1, is established.
- (2) If the authority is established for an authority area, the authority area is shown on the plan mentioned opposite the authority in column 2.

Division 5 Amalgamation, dissolution and related matters

48AAA Amalgamation of East Euramo Drainage Board and Orchard Creek Drainage Board and authority areas—Act, s 690

- (1) The East Euramo Drainage Board and the Orchard Creek Drainage Board are amalgamated to form a water authority called the Orchard Creek and East Euramo Drainage Board.

- (2) The authority's authority area is shown on plan AP22324.

Note—

The authority area is comprised of 2 divisions called the East Euramo division and the Orchard Creek division.

- (3) The East Euramo Drainage Board and the Orchard Creek Drainage Board are dissolved.
- (4) Each of the authority areas for the East Euramo Drainage Board and the Orchard Creek Drainage Board is dissolved.

48AAB Amalgamation of North Burdekin Water Board and South Burdekin Water Board and authority areas—Act, s 690

- (1) The North Burdekin Water Board and the South Burdekin Water Board are amalgamated to form a water authority called Lower Burdekin Water.
- (2) The authority's area is shown on plan AP22327.

Note—

The authority's area is comprised of 2 divisions called the Northern Division and the Southern Division.

- (3) The North Burdekin Water Board and the South Burdekin Water Board are dissolved.
- (4) Each of the authority areas for the North Burdekin Water Board and the South Burdekin Water Board is dissolved.

48AAC Interim board administration of Lower Burdekin Water—Act, s 602(5)

Until Lower Burdekin Water's board is appointed under section 600 of the Act, Lower Burdekin Water is to be administered by a board made up of each person who, immediately before the amalgamation of the North Burdekin Water Board and the South Burdekin Water Board, was a director of 1 or more of—

- (a) the North Burdekin Water Board; or
- (b) the South Burdekin Water Board.

48AB Dissolution of particular water authorities for conversion to alternative institutional structures—Act, s 691

- (1) This section applies to each water authority mentioned in schedule 6B, column 1.
- (2) For the purposes of converting the water authority to the alternative institutional structure mentioned opposite the water authority in schedule 6B, column 3, the water authority is dissolved under section 691(1)(b) of the Act.
- (3) Under section 691(2) of the Act, the authority area for the water authority shown on the plan mentioned opposite the water authority in schedule 6B, column 2, is dissolved.

48ABA Distribution contract applying for particular water allocations—Act, s 691A

- (1) The Pioneer Valley Water Board distribution arrangement is identified for the Act, section 691A(2).
- (2) In this section—

Pioneer Valley Water Board distribution arrangement means the document called ‘Distribution arrangement for the distribution of water under distribution operations licence for the Pioneer River water supply scheme’ and dated 18 February 2016.

48AC Approval of relevant transfer agreement—Act, s 700A

- (1) For section 700A(4) of the Act, the relevant transfer agreement is approved.
- (2) In this section—

relevant transfer agreement means the agreement between the Smithfield Drainage Board and the Cairns Regional Council, a copy of which is set out in Attachment 1.

48AD Dissolution of Smithfield Drainage Board after transferring its functions to Cairns Regional Council—Act, s 691

- (1) The Smithfield Drainage Board is dissolved under section 691(1)(c) of the Act, after transferring all its functions to the Cairns Regional Council under section 700A of the Act.
- (2) Under section 691(2) of the Act, the authority area shown on plan AP4058 is dissolved.

48B Dissolution of Taberna Bore Water Board and appointment of chief executive to perform functions—Act, 691(1)(d)

Under section 691(1)(d) of the Act—

- (a) the Taberna Bore Water Board is dissolved; and
- (b) the chief executive is appointed to perform the board's functions.

48C Dissolution of water authority area shown on plan AP4041

The authority area shown on AP4041 is dissolved.

Editor's note—

Under section 691(4) of the Act, the appointment of the chief executive to exercise the functions of the water authority for the authority area shown on AP4041 ceases on the dissolution of the authority area.

48D Dissolution of water authority and authority area—Act, s 691

The following water authorities, and their authority areas, are dissolved—

- (a) the Riversdale–Murray Valley Water Management Board;
- (b) the Stagnant Creek Drainage Board.

Part 5 Investigations, enforcement and offences

50 Excavating or placing fill in a watercourse, lake or spring—Act, s 814

- (1) Excavating or placing fill in a watercourse, lake or spring is permitted if the excavation is carried out under—
 - (a) a lease or authority to prospect under the *Petroleum Act 1923*; or
 - (b) a licence, petroleum lease or authority to prospect under the *Petroleum and Gas (Production and Safety) Act 2004*; or
 - (c) a licence under the *Fossicking Act 1994*; or
 - (d) an environmental authority for a resource activity; or
 - (e) the document called ‘Riverine Protection Permit Exemption Requirements’ approved by the chief executive and published on the department’s website.
- (2) In this section—

resource activity see the *Environmental Protection Act 1994*, section 107.

52 Requirements for decommissioning a water bore—Act, s 817

The decommissioning of a water bore must be carried out in accordance with ‘Minimum construction requirements for water bores in Australia’, published on the department’s website.

Editor’s note—

The department’s website is <www.dnrm.qld.gov.au>.

Part 6 Miscellaneous provisions

52AAA Prescribed purpose for which constructing authority may take water—Act, s 20C(3)(b)

For section 20C(3)(b) of the Act, the taking of water by a constructing authority for the purpose of constructing or maintaining infrastructure that the constructing authority may lawfully construct or maintain is prescribed.

52AAB Prescribed conditions on taking water by constructing authority—Act, s 20C(3)(c)(i)

For section 20C(3)(c)(i) of the Act, the taking of water by a constructing authority is subject to the condition that the taking of water by the constructing authority is done in accordance with the document called Exemption requirements for the taking of water without a water entitlement under the *Water Regulation 2002* approved by the chief executive.

Editor's note—

A copy of the document may be inspected at any office of the department in Brisbane or on the department's website at <www.dnrm.qld.gov.au>.

52AA Definition *relevant customer*

For the Act, section 360ZCB(8), definition *relevant customer*—

- (a) each of the following purposes is prescribed, if any quantity of water is used for the purpose—
 - (i) operating a public swimming pool;
 - (ii) conducting a business consisting predominantly of growing and selling plants or plant produce, including, for example, a nursery, turf farm or market produce business;
 - (iii) operating a cooling tower;
 - (iv) irrigating an area of 500m² or more; and

- (b) any other purpose is prescribed, if the quantity of water used for the purpose is 10ML or more.

52AB Cancellation of approved water efficiency management plan

- (1) This section prescribes, for section 360ZCKA(1)(b) of the Act, requirements a customer must satisfy for cancellation of an approved water efficiency management plan.
- (2) The customer must show, to the reasonable satisfaction of the relevant entity for the plan, that the quantity of water use at the relevant premises—
 - (a) has been, for at least 1 year immediately before the application for cancellation is made, less than 10 megalitres a year; and
 - (b) is not likely to exceed 10ML a year.

52A Authorised taking of water—Act, s 808

- (1) An authorisation to take water under a NSW access licence in accordance with the Border Rivers ROP and the New South Wales–Queensland Border Rivers Intergovernmental Agreement 2008 is declared to be of a similar nature and to have a similar effect to a water allocation.
- (2) In this section—

Border Rivers ROP means the resource operations plan to implement the *Water Resource (Border Rivers) Plan 2003*.

New South Wales–Queensland Border Rivers Intergovernmental Agreement 2008 means the intergovernmental agreement of that name, signed by the Premier on 16 February 2009.

NSW access licence means an access licence under the *Water Management Act 2000* (NSW).

53 Drainage rates—Act, s 993

The drainage rates payable for a water year by an owner of land in a drainage area mentioned in schedule 7, column 1, are stated opposite the area in column 2.

55 Water declared to be water in a watercourse—Act, s 1006(2)

The following water is declared to be water in a watercourse—

- (a) water in an aquifer under the Kolan River, between AMTD 14.5km and AMTD 76.4km, to a depth of 10m below the bed of the river;
- (b) water in an alluvial aquifer under the Burnett River, between AMTD 25.9km and AMTD 333.9km, to a depth of 10m below the bed of the river;
- (c) water in an alluvial aquifer under the Boyne River, between AMTD 0km and AMTD 180km, to a depth of 10m below the bed of the river;
- (d) water in an alluvial aquifer under the Nogo River, between AMTD 0km and AMTD 23km, to a depth of 10m below the bed of the river;
- (e) water in an aquifer under Lockyer Creek, between AMTD 0km and AMTD 41.9km, to a depth of 10m below the bed of the creek;
- (f) water in an aquifer under Lockyer Creek, between AMTD 41.9km and AMTD 70.9km, to a depth of 6m below the bed of the creek;
- (g) water in an aquifer under Barambah Creek, between AMTD 85km and AMTD 189.5km, to a depth of 15m below the bed of the creek;
- (h) water in an alluvial aquifer under the Stuart River, between AMTD 0km and AMTD 80km, to a depth of 10m below the bed of the river.

56 Water management areas

- (1) The chief executive may declare an area of the State to be a water management area for water not managed under an interim resource operations licence or a resource operations licence.
- (2) The declaration may be for—
 - (a) fixing water charges payable to the chief executive; or
 - (b) allowing seasonal water assignments and making seasonal water assignment rules; or
 - (c) prescribing water sharing rules; or
 - (d) implementing water metering under part 7.
- (3) The chief executive may name the area, for example, the ‘Barker–Barambah Creeks water management area’.
- (4) A subartesian area declared under section 102 is also a water management area.
- (4A) A water resource plan or a resource operations plan may declare a part of the plan area to be a water management area.
- (5) The chief executive must display a map or plan showing the boundaries of a water management area in the department’s regional office in or near the area.
- (6) The chief executive must—
 - (a) give notice of the declaration to the persons authorised to take water from the area; or
 - (b) publish a notice about the declaration in a newspaper circulating generally in the area.
- (7) Subsection (6) does not apply to a water management area declared under a water resource plan or a resource operations plan.

57 Changing boundaries of water management areas

- (1) The chief executive may change the boundaries of a water management area by—

- (a) including land in the area; or
 - (b) removing land from the area.
- (2) If the chief executive changes the boundaries of a water management area, the chief executive must—
 - (a) give notice of the change to the persons authorised to take water from land included in, or removed from, the area; or
 - (b) publish a notice about the change in a newspaper circulating generally in the area.
- (3) However, subsection (2) does not apply to a change made under a resource operations plan.

58 Charges for water allocated, supplied or taken—Act, s 1014

- (1) The charges mentioned in schedule 14, column 3, are payable to the chief executive—
 - (a) for the allocation, supply or taking of water in a water management area mentioned opposite the charges in column 1; and
 - (b) for the water year ending on the date mentioned opposite the charges in column 2.
- (2) If a change to a water charge is prescribed, the changed water charge is payable for the water year following the date the current water year ends.
- (3) This section does not apply if—
 - (a) water is taken under a metered entitlement; and
 - (b) the water charge mentioned in column 3 of the schedule is for a water meter.

59 Minimum charge

- (1) This section applies if a minimum charge is mentioned in schedule 14, column 3, for a water management area.

- (2) The minimum charge is payable for a water year by the holder of an authorisation to take water from the water management area if the total charges payable under section 58 by the holder for the water year are less than the minimum charge.

60 Notice for payment of charges

- (1) A charge under section 58—
 - (a) may be levied—
 - (i) for the period decided by the chief executive; or
 - (ii) if the chief executive does not decide a period—quarterly; and
 - (b) may be levied by giving notice to the holder of the authorisation under which water is taken; and
 - (c) becomes payable on the day the notice is given; and
 - (d) must be paid within 30 days after the notice is given.
- (1A) If any part of the charge remains unpaid after 30 days, the late fee prescribed under section 1013A(2) of the Act is the interest, accruing daily at the rate that is 2% above the Suncorp Metway Ltd business banking variable lending base rate, on the part of the charge.
- (1B) The interest starts accruing on the day immediately after the charge became payable and ends on the day the charge is paid in full, both days inclusive.
- (2) A notice given under subsection (1)(b) must state—
 - (a) the amount of the charge and the period for which it is levied; and
 - (b) the time and place for payment; and
 - (c) that a late fee is payable on any part of the charge remaining unpaid after 30 days; and
 - (d) how the late fee is calculated under subsections (1A) and (1B).

62 Code for self-assessable development—Act, s 1014

Each of the following codes is approved for carrying out self-assessable development that is operational work mentioned in the *Sustainable Planning Regulation 2009*, schedule 3, part 2, table 4—

- (c) for item 1(e)—
 - (i) the ‘Code for self-assessable development for taking overland flow water for stock and domestic purposes’; and
 - (ii) the ‘Code for self-assessable development for taking overland flow water using limited capacity works’; and
 - (iii) the ‘Code for self-assessable development for taking overland flow water to satisfy the requirements of an environmental authority or a development permit for carrying out an environmentally relevant activity’;
- (d) for item 1(b)(ii)—
 - (i) the ‘Code for self-assessable development of bores identified in a water resource plan as self-assessable’; and
 - (ii) the ‘Code for self-assessable development of replacement bores’;
- (e) for item 9—the ‘Self-assessable code for the construction of new levees or the modification of existing levees’.

Editor’s note—

Copies of the codes are available on the department’s website at <www.dnrm.qld.gov.au>.

62A Accounting period—Act, sch 4, definition *water year*

The accounting period for a resource operations plan, interim resource operations licence or water licence for schedule 4, definition *water year*, paragraph (a) of the Act is—

- (a) if the accounting period for the plan or licence is stated in the relevant water resource plan, resource operations plan, water sharing rules or seasonal water assignment rules (the ***relevant plan or rules***)—as stated in the relevant plan or rules; or
- (b) if the accounting period for the plan or licence is not stated in the relevant plan or rules—as otherwise prescribed under this regulation; or
- (c) if the accounting period for the plan or licence is not stated in the relevant plan or rules and not otherwise prescribed under this regulation—as stated in the licence; or
- (d) if the accounting period for the plan or licence is not stated in the relevant plan or rules, not otherwise prescribed under this regulation and not stated in the licence—from 1 July to 30 June in the following year.

62B Prescribed volume of material for fill—Act, sch 4, definition *levee*

The prescribed volume of material for fill for schedule 4 of the Act, definition *levee*, paragraph (3)(b)(ii) is 50 cubic metres.

62C Construction of new levees and modification of existing levees

- (1) For assessing proposed development that is the construction of a new levee or the modification of an existing levee, the levee can be categorised as 1 of the following types of levees—
 - (a) category 1 levee;
 - (b) category 2 levee;
 - (c) category 3 levee.
- (2) A ***category 1 levee*** is a levee that has no off-property impact.
- (3) A ***category 2 levee*** is a levee—

- (a) that has an off-property impact; and
 - (b) for which the affected population is less than 3.
- (4) A **category 3 levee** is a levee—
- (a) that has an off-property impact; and
 - (b) for which the affected population is at least 3.

- (5) In this section—

affected population, for a levee, means the total number of persons occupying all buildings on which the levee has a significant impact.

levee property—

- (a) means the lot or parcel of land on which a levee is situated; and
- (b) includes another lot or parcel of land that is contiguous with the lot or parcel mentioned in paragraph (a) and owned by the same entity.

off-property impact, for a levee, means an impact the levee has on people, property or the environment outside the levee property.

significant impact, of a levee on a building, means each of the following—

- (a) an increase, caused by the levee, of more than 5cm in the flow height of water over the floorboards of the building;
- (b) an increase, caused by the levee, of more than 0.2 m/s in the flow velocity of water over the floorboards of the building.

62D Code for IDAS for development applications for construction or modification of particular levees—Act, s 967(3)(b)

The code for IDAS for development applications for each of the following is in schedule 15B—

- (a) the construction of a new category 2 levee or new category 3 levee;
- (b) the modification of an existing levee if, after the modification, the levee will fulfil the requirements for a category 2 levee or category 3 levee.

63 Fees

- (1) The fees payable under the Act are stated in schedule 16.
- (2) If an instrument (the *rejected instrument*) is rejected by the registrar, the fee paid for lodging the instrument is forfeited.
- (3) Subsection (4) applies if—
 - (a) the rejected instrument changes the ownership of more than 1 water allocation, or an interest in more than 1 water allocation; and
 - (b) the lodgement fee paid for the rejected instrument included an amount for each additional water allocation; and
 - (c) the instrument is relodged within 1 year of the instrument being rejected.
- (4) The fee payable for the relodgement of the instrument is the fee that would be payable if the instrument related to only 1 water allocation.
- (5) A fee is not payable for the lodgement and registration of an instrument that relates to the transfer of a water allocation to, or acquisition or lease of a water allocation by, the State.

64 Water sharing rules

- (1) The water sharing rules for taking water from a water management area, or a part of the area, mentioned in schedule 10, column 1, are opposite the area in column 2.

Editor's note—

A copy of the water sharing rules for a water management area, or a part of the area, may be obtained from the department's regional office for the area.

- (2) The water sharing rules for taking water from a particular water management area, or a part of the area, may state the following—
 - (a) if, under the rules, the chief executive is required to decide an announced entitlement—
 - (i) how the announced entitlement is decided; and
 - (ii) whether the announced entitlement may be varied during the water year; and
 - (iii) whether the announced entitlement applies in relation to the taking of water for a particular purpose;
 - (b) the extent to which, and the conditions on which, carry overs and forward draws may be authorised in the area, or the part of the area.
- (3) Subsection (2) does not limit the matters that may be stated in the water sharing rules.

65 Nominal entitlement

- (1) A ***nominal entitlement*** is the volume of water authorised to be taken during a water year under a water licence.
- (2) However, the volume of water that may be taken during a particular water year is the annual entitlement for the water year.

66 Announced entitlement

- (1) If the water sharing rules for taking water from a water management area, or a part of the area, require the chief executive to decide an ***announced entitlement***, the chief executive must—

- (a) decide the announced entitlement before the start of the water year to which the announced entitlement relates; and
- (b) either—
 - (i) give notice of the announced entitlement to the holders of the water licences to which the entitlement relates; or
 - (ii) publish the announced entitlement in a newspaper circulating generally in the water management area; or
 - (iii) publish the announced entitlement on the department's website on the internet.
- (2) An announced entitlement is a percentage of a nominal entitlement.
- (3) In deciding an announced entitlement, the chief executive must consider—
 - (a) the following to the extent appropriate for the water management area, or the part of the area, to which the entitlement relates—
 - (i) trends in underground water levels;
 - (ii) long term average sustainable yield;
 - (iii) historical water use;
 - (iv) anticipated water use;
 - (v) water available to supplement water licences in the area;
 - (vi) weather conditions, including weather forecasts; and
 - (b) the water sharing rules for taking water from the area.
- (4) If the chief executive varies an announced entitlement during a water year, subsection (1)(b) applies to the varied announced entitlement.

67 Annual entitlement

- (1) If, for a water year, the chief executive has decided an announced entitlement for a water management area, or a part of the area, the *annual entitlement* for a water licence to which the announced entitlement relates is calculated by—
 - (a) multiplying the nominal entitlement for the water licence by the announced entitlement; and
 - (b) adjusting the volume for any carry over or forward draw that applies to the licence for the water year.
- (2) If, for a water year, the chief executive has not decided an announced entitlement for a water management area, or a part of the area, the annual entitlement for a water licence in the area or the part of the area is the nominal entitlement for the licence adjusted for any carry over or forward draw that applies to the licence for the water year.

Part 7 Metering

Division 1 Preliminary

68 Purpose of pt 7

The purpose of this part is to implement a system for the compulsory use of approved water meters for taking or interfering with water in the State.

69 How purpose is to be achieved

The purpose is to be achieved by—

- (a) providing for the installation of water meters; and
- (b) declaring certain authorisations to be metered entitlements; and

- (c) providing for the validation of water meters; and
- (d) applying divisions 4, 5 and 7 to the holders of metered entitlements and owners of works; and
- (e) providing for the ownership and transfer of water meters.

70 Definitions for pt 7

In this part—

approved meter see section 71.

authorised meter validator means—

- (a) a person who is accredited by Irrigation Australia Limited ACN 002 567 633 as a certified meter validator; or
- (b) a person appointed by the chief executive as an authorised meter validator under section 74.

cessation date means the date stated in a cessation notice as the cessation date for a meter.

cessation notice see section 80E(2).

meter notice see section 73(1).

non-urban metering standard means the document entitled ‘Queensland Interim Water Meter Standard for Non-urban Metering’ dated October 2012.

Editor’s note—

A copy of the non-urban metering standard is available on the department’s website at <www.dnrm.qld.gov.au>.

relevant management area means any of the following management areas—

- Border Rivers Alluvium groundwater management area
- Burdekin River groundwater management area
- Coastal Burnett groundwater management area
- Cressbrook Creek water management area

- Lower Callide, Prospect Creek and Upper Callide groundwater sub-areas
- Pioneer groundwater management area
- Upper Hodgson Creek groundwater management area.

transfer notice see section 80D(2).

validation certificate, for a meter, means a certificate, in the approved form, given for the meter under section 77(2)(b) that states the following—

- (a) for a meter attached to works through which the holder of an authorisation or a metered entitlement takes water, the name of the holder;
- (b) for a meter attached to works on land for which there is no authorisation for taking or interfering with water through the works, the name of the owner of the works;
- (c) the name and signature of the authorised meter validator who carried out the validation inspection;
- (d) that the meter complies with the non-urban metering standard;
- (e) the date the validation inspection was carried out.

Editor's note—

A copy of the approved form is available on the department's website at <www.dnrm.qld.gov.au>.

validation inspection, for a meter, means an inspection of the meter by an authorised meter validator to determine whether a validation certificate can be given for the meter.

Division 2 Metered entitlements

71 **Approved meter—Act, sch 4, def *approved meter***

- (1) A meter is prescribed as an ***approved meter*** if—
 - (a) the meter is the property of the State; or

- (b) the meter becomes the property of the holder of a metered entitlement or the owner of works under section 80D(5) and the holder or owner has not done anything to the meter that could affect its metrological performance; or
- (c) a validation certificate for the meter has been given—
 - (i) to the holder of a metered entitlement or the owner of works by an authorised meter validator under section 77(2)(b); and
 - (ii) to the chief executive by the holder or owner under section 77(3); or

Note—

See also section 77(2).

- (d) the meter—
 - (i) is attached to works through which water is, has been or may be taken or interfered with under a metered entitlement; and
 - (ii) is of a type approved by the chief executive—
 - (A) in accordance with a condition of the development permit for the works; or
 - (B) if the works are self-assessable development under the *Sustainable Planning Act 2009*—in accordance with the applicable code; and
 - (iii) is installed—
 - (A) in accordance with the department's specifications for installing meters as a condition of the development permit for the works; or
 - (B) if the works to which the meter is attached are self-assessable development under the *Sustainable Planning Act 2009*—in accordance with the applicable code.

- (2) Despite subsection (1), a meter is not an ***approved meter*** if the meter stops being an approved meter under any of the following provisions—
- (a) section 75(2);
 - (b) section 76(2);
 - (c) section 80B(2)(a);
 - (d) section 80D(4);
 - (e) section 80E(5).

72 Metered entitlements—Act, sch 4, def *metered entitlement*

- (1) An authorisation mentioned in schedule 15A, column 2, or an authorisation that replaces an authorisation mentioned in column 2, in a part of the State mentioned opposite the authorisation in schedule 15A, column 1, is prescribed as a metered entitlement.
- (2) For subsection (1), an authorisation (the ***original authorisation***) is replaced by another authorisation (the ***second authorisation***) in the following circumstances—
- (a) the original authorisation expires and the second authorisation is granted in relation to the same land;
 - (b) the original authorisation is amalgamated with another authorisation and the second authorisation is granted in relation to the land to which the original authorisation and other authorisation related;
 - (c) the original authorisation expires and 2 or more second authorisations are granted in relation to the same land;
 - (d) part of the land to which the original authorisation related is disposed of and 1 or more second authorisations are granted in relation to the same land.
- (3) Also, a seasonal water assignment notice for taking water in a part of the State mentioned in schedule 15A, column 1, and given in relation to a metered entitlement mentioned in

schedule 15A, column 2 for the part, is prescribed as a metered entitlement.

73 Chief executive may give meter notice to holder of authorisation or owner of works

- (1) The chief executive may give a notice (a *meter notice*) to—
 - (a) the holder of an authorisation; or
 - (b) if there are works on land and there is no authorisation for taking or interfering with water through the works—the owner of the works.
- (2) A meter notice given under subsection (1)(a) must state the following—
 - (a) the authorisation to which the notice relates;
 - (b) that the authorisation is to be prescribed as a metered entitlement under section 72;
 - (c) the validation date;
 - (d) that from the validation date, water may not be taken through works under the entitlement unless an approved meter is attached to the works;
 - (e) the requirements for a meter to be an approved meter.

Note—

For what is an approved meter, see section 71.

- (3) A meter notice given under subsection (1)(b) must state the following—
 - (a) the works to which the notice relates;
 - (b) the validation date;
 - (c) that from the validation date, water may not be taken through the works under a metered entitlement unless an approved meter is attached to the works;
 - (d) the requirements for a meter to be an approved meter.

Note—

For what is an approved meter, see section 71.

- (4) A meter notice must be given at least 1 year before the validation date.
- (5) The chief executive may, after giving a person a meter notice, extend the validation date by notice given to the person.
- (6) If the chief executive gives a meter notice under subsection (1)(a) and the authorisation to which the notice relates has not been prescribed as a metered entitlement on or before the validation date, the chief executive must extend the validation date to a date that is on or after the date the authorisation is prescribed as a metered entitlement.
- (7) In this section—
validation date, for a meter notice, means the date stated in the meter notice as the validation date.

Division 3 Validation of meters

74 Appointment and qualifications of authorised meter validator

- (1) The chief executive may appoint a person as an authorised meter validator.
- (2) The chief executive may appoint a person as an authorised meter validator only if, in the chief executive's opinion, the person has the necessary expertise or experience to be an authorised meter validator.

75 Installed or maintained meter not approved meter unless validated

- (1) This section applies if—
 - (a) there are works—
 - (i) through which the holder of a metered entitlement takes water under the entitlement; or
 - (ii) on land and there is no authorisation for taking or interfering with water through the works; and

- (b) the holder or owner of the works—
 - (i) attaches a meter to the works; or
 - (ii) does anything to an existing meter attached to the works that could affect the meter's metrological performance.
- (2) Despite section 71(1), the meter stops being an approved meter unless—
 - (a) a validation inspection is carried out on the meter under section 77; and
 - (b) the authorised meter validator who carries out the validation inspection gives the holder or owner a validation certificate for the meter under section 77(2)(b); and
 - (c) the holder or owner gives a copy of the validation certificate to the chief executive under section 77(3).
- (3) Subsection (2)—
 - (a) applies to the meter even if a validation certificate has previously been given for the meter; and
 - (b) does not limit sections 71(1)(d) or 76(2).

76 Existing meter not approved meter unless revalidated by revalidation date

- (1) This section applies if works through which the holder of a metered entitlement takes water have an approved meter attached.
- (2) Despite section 71(1)(c), the meter stops being an approved meter on the revalidation date unless, during the revalidation period—
 - (a) a validation inspection is carried out on the meter under section 77; and
 - (b) the authorised meter validator who carries out the validation inspection gives the owner of the meter a

validation certificate for the meter under section 77(2)(b); and

- (c) the owner gives a copy of the validation certificate to the chief executive under section 77(3).

- (3) In this section—

revalidation date, for a metered entitlement whose part of the State is stated in schedule 15A, column 1, means the revalidation date stated opposite the part of the State in column 3 of the schedule.

revalidation period, for a metered entitlement whose part of the State is stated in schedule 15A, column 1, means the period—

- (a) starting 12 months before the revalidation date for the entitlement; and
- (b) ending on the revalidation date.

77 Holder of metered entitlement or owner of works may arrange validation inspection on a meter

- (1) Either of the following may arrange for a validation inspection to be carried out on a meter—
 - (a) the holder of an authorisation or a metered entitlement who takes water under the authorisation or entitlement through works to which the meter is attached; or
 - (b) the owner of the works.
- (2) The authorised meter validator who carries out the validation inspection must, within 20 business days after carrying out the inspection, give the following to the holder or owner—
 - (a) if the meter does not, in the validator's opinion, comply with the non-urban metering standard, a notice stating—
 - (i) why the meter does not comply; and
 - (ii) if the meter would comply after being modified—what modifications are required; and

- (iii) if the meter can not comply, even after being modified—that the meter can not comply; or
 - (b) otherwise—a validation certificate for the meter.
- (3) The holder or owner must, within 20 business days after being given a validation certificate under subsection (2)(b), give a copy of it to the chief executive.

Division 4 Reading meters

78 Chief executive may require meter reading by holder of metered entitlement or owner of works

- (1) The chief executive may give either of the following persons a notice requiring the person to read a meter and provide the meter reading to the chief executive in the way stated in the notice by the day stated in the notice—
 - (a) the holder of a metered entitlement who takes water under the entitlement through works that have the meter attached;
 - (b) if there is no holder of a metered entitlement who takes water through the works—the owner of the works.
- (2) The day stated in the notice must be at least 30 days after the day the chief executive gave the person the notice.
- (3) The person must comply with the notice.

Maximum penalty for subsection (3)—20 penalty units.

79 Meter reading by chief executive

The chief executive may arrange for a meter to be read—

- (a) on the application of the holder of a metered entitlement who takes water under the entitlement through works that have the meter attached to transfer, seasonally assign or otherwise deal with the entitlement; or

- (b) when the owner of works that have the meter attached gives the chief executive notice the owner has decided to stop using the works; or
- (c) at any other time the chief executive considers necessary.

Division 5 Charges

80 Meter operating charge—Act, s 1014

- (1) A charge (a *meter operating charge*) is payable to the chief executive by—
 - (a) the holder of a metered entitlement who takes water under the entitlement through works that have a meter attached; or
 - (b) if there is no holder of a metered entitlement taking water through the works—the owner of the works.
- (2) The meter operating charge is a charge for reading the meter.
- (3) The meter operating charge—
 - (a) is payable for the meter—
 - (i) for the period decided by the chief executive; or
 - (ii) if the chief executive does not decide a period—annually; and
 - (b) must not be more than the cost to the department of reading the meter; and
 - (c) may be levied by giving notice to the holder or owner; and
 - (d) becomes payable on the day the notice is given; and
 - (e) must be paid within 20 business days after the notice is given.
- (4) If any part of the charge remains unpaid after 20 business days, the late fee prescribed under section 1013A(2) of the Act is the interest, accruing daily at the rate that is 2% above

the Suncorp Metway Ltd business banking variable lending base rate, on the part of the charge.

- (5) The interest starts accruing on the day immediately after the charge became payable and ends on the day the charge is paid in full, both days inclusive.
- (6) A notice given under subsection (3)(c) must state—
 - (a) the amount of the charge; and
 - (b) the period for which it is levied; and
 - (c) the time and place for payment; and
 - (d) that a late fee is payable on any part of the charge remaining unpaid after 20 business days; and
 - (e) how the late fee is calculated under subsections (4) and (5).

80A Meter use charge—Act, s 1014

- (1) A charge (a *meter use charge*) is payable to the chief executive by—
 - (a) the holder of a metered entitlement who takes water under the entitlement through works that have an approved meter attached that—
 - (i) is the property of the State; or
 - (ii) was the property of the State before ownership was transferred to the holder; or
 - (b) if there is no holder of a metered entitlement taking water through the works—the owner of the works.
- (2) The meter use charge—
 - (a) is payable for the approved meter—
 - (i) for the period decided by the chief executive; or
 - (ii) if the chief executive does not decide a period—annually; and

- (b) must not be more than the cost to the department of making the meter available for use by the holder or owner, including an adjustment in favour of a holder or owner—
 - (i) who carried out site preparation; or
 - (ii) who assigned ownership of an existing meter to the State; or
 - (iii) whose existing meter, that is the property of the State, was not replaced; and
 - (c) may be levied by giving notice to the holder or owner; and
 - (d) becomes payable on the day the notice is given; and
 - (e) must be paid within 20 business days after the notice is given.
- (3) If any part of the charge remains unpaid after 20 business days, the late fee prescribed under section 1013A(2) of the Act is the interest, accruing daily at the rate that is 2% above the Suncorp Metway Ltd business banking variable lending base rate, on the part of the charge.
- (4) The interest starts accruing on the day immediately after the charge became payable and ends on the day the charge is paid in full, both days inclusive.
- (5) A notice given under subsection (2)(c) must state—
- (a) the amount of the charge; and
 - (b) the period for which it is levied; and
 - (c) the time and place for payment; and
 - (d) that a late fee is payable on any part of the charge remaining unpaid after 20 business days; and
 - (e) how the late fee is calculated under subsections (3) and (4).

80B Metering exit charge—Act, s 1014

- (1) This section applies if—
 - (a) either of the following gives the chief executive notice that they have decided to stop using an approved meter—
 - (i) the holder of a metered entitlement who takes water through works to which the meter is attached; or
 - (ii) if there is no holder of a metered entitlement taking water through the works—the owner of the works; and
 - (b) the meter is not the property of the State.
- (2) On the chief executive's receipt of the notice—
 - (a) the meter stops being an approved meter; and
 - (b) the chief executive must give the holder or owner notice of the charge (the *metering exit charge*) payable.
- (3) The holder or owner must pay the metering exit charge to the chief executive within 30 days after receiving the notice from the chief executive.
- (4) The metering exit charge must not be more than a part of the meter use charge decided by the chief executive having regard to the expected life of the meter.

Division 6 Ownership

80C Ownership of meters

If a meter is attached to works—

- (a) by the holder of an authorisation or a metered entitlement—the meter is the property of the holder; or
- (b) by the State—the meter is the property of the State; or

Note—

For when the State may transfer a meter to the holder of a metered entitlement or the owner of works, see section 80D.

- (c) by another person—the meter is the property of the other person.

80D Transfer of approved meters that are the property of the State

- (1) This section applies if an approved meter that is attached to works is the property of the State and—
 - (a) the holder of a metered entitlement takes water under the entitlement through the works; or
 - (b) there is no authorisation for taking or interfering with water through the works.
- (2) The chief executive may give the holder or owner a notice (*a transfer notice*) that states the following—
 - (a) that the chief executive is offering to transfer the ownership of the meter to the holder or owner;
 - (b) the proposed date for the transfer;
 - (c) that if the meter is transferred to the holder or owner, the meter will stop being an approved meter if the holder or owner does anything to the meter that could affect its metrological performance;

Note—

See also section 71(1)(b).

- (d) if the meter is attached to works in a relevant management area and does not comply with the non-urban metering standard—
 - (i) that the meter does not comply with the non-urban metering standard; and
 - (ii) that the chief executive may give the holder or owner a cessation notice under section 80E after the meter has been transferred to the holder or owner; and

- (iii) that if the chief executive gives the holder or owner a cessation notice after the meter has been transferred, the meter will stop being an approved meter on the cessation date; and
 - (iv) that under the Act, section 808(3), the holder of a metered entitlement must not take water under the entitlement other than through works that have an approved meter attached;
 - (e) that the holder or owner may, within 30 days after receiving the transfer notice, refuse to accept the transfer by giving written notice to the chief executive;
 - (f) that if the holder or owner refuses to accept the transfer, the meter will stop being an approved meter on the day after the transfer date.
- (3) The holder or owner may, by written notice given to the chief executive within 30 days after receiving the transfer notice, refuse to accept the transfer.
 - (4) If the holder or owner refuses to accept the transfer under subsection (3), the meter stops being an approved meter on the day after the transfer date.
 - (5) If the holder or owner does not refuse to accept the transfer under subsection (3), the meter becomes the property of the holder or owner on the transfer date.
 - (6) The chief executive may extend the transfer date by notice given to the holder or owner.
 - (7) In this section—
transfer date means the later of—
 - (a) the proposed date for the transfer stated in the transfer notice; or
 - (b) the day that is 30 days after the holder or owner received the transfer notice.

80E Approved meter that does not comply with non-urban metering standard may stop being approved meter

- (1) This section applies if—
 - (a) an approved meter becomes the property of the holder of a metered entitlement or the owner of works in a relevant management area under section 80D(5); and
 - (b) the transfer notice given to the holder or owner stated the matters mentioned in section 80D(2)(d).
- (2) The chief executive may give the holder or owner a notice (a ***cessation notice***) stating that—
 - (a) the meter does not comply with the non-urban metering standard; and
 - (b) on the cessation date, the meter will stop being an approved meter; and
 - (c) under the Act, section 808(3), the holder of a metered entitlement must not take water under the entitlement other than through works that have an approved meter attached.
- (3) The chief executive must give the cessation notice to the holder or owner at least 1 year before the cessation date.
- (4) The chief executive may extend the cessation date by notice given to the holder or owner.
- (5) The meter stops being an approved meter on the cessation date.

Division 7 Miscellaneous

81 Specifications issued by chief executive

The chief executive may issue specifications for carrying out site preparation or installing a meter under this part.

Part 8 **Desired level of service objectives and water security program**

Division 1 **Definitions for part 8**

82 **Definitions for pt 8**

In this part—

bulk water supply system means the infrastructure for supplying water to bulk water customers in the SEQ region, including—

- (a) Baroon Pocket Dam, Cooloolabin Dam, Ewan Maddock Dam, Hinze Dam, Lake Kurwongbah, Lake McDonald, Leslie Harrison Dam, Little Nerang Dam, North Pine Dam, Somerset Dam, Wappa Dam and Wivenhoe Dam; and
- (b) the Western Corridor Recycled Water Scheme, and the South East Queensland (Gold Coast) Desalination Facility; and
- (c) the main connecting pipelines (the Northern Pipeline Inter-connector, Southern Regional Water Pipeline and Eastern Pipeline Inter-connector).

minimum operating level, of a dam, means the minimum operating level of the dam stated in the resource operations plan relating to the dam.

non-residential water use is water use that is not residential water use.

Example—

water use in industry, power stations or for a business purpose

residential water use is water use at a residence or for other domestic purposes.

Example—

watering a garden at a residence

SEQ water security program means the bulk water supply authority's water security program for the SEQ region, under section 350 of the Act.

Division 2 Desired level of service objectives

83 Desired level of service objectives

For section 344(1)(a) of the Act, this division prescribes the desired level of service objectives for water security for the SEQ region.

84 Projected regional average urban demand for SEQ region

- (1) The bulk water supply system is to be able to supply enough water to meet the projected regional average urban demand.
- (2) The bulk water supply authority must—
 - (a) work out the projected regional average urban demand in collaboration with the SEQ service providers, and publicly publish the projection in the way stated in the SEQ water security program; and
 - (b) assess annually whether the projected regional average urban demand or latest projected regional average urban demand is still current, and publicly publish the outcome of the assessment in the way stated in the SEQ water security program.
- (3) In this section—

projected regional average urban demand means the demand, expressed in litres for each person for each day, for residential and non-residential water use that is estimated for the SEQ region for each year over the next 30 years.

85 Bulk water drought supply

- (1) The bulk water supply system is to be able to supply enough water so that medium level water restrictions on residential water use—
 - (a) will not happen more than once every 10 years on average; and
 - (b) will not restrict the average water use for the SEQ region to less than 140L for each person for each day.
- (2) The bulk water supply system is to be able to supply enough water so that medium level water restrictions on non-residential water use that is incidental to the purpose of a business will not happen more than once every 10 years on average.

Example of water use that is incidental to the purpose of a business—

watering a garden in the grounds of a factory

- (3) Medium level water restrictions on residential and non-residential water use are expected to last no longer than one year on average.
- (4) In this section—

drought response level is the level in the bulk water supply system stated in the SEQ water security program that is the trigger for taking action in response to drought.

Example of action in response to drought—

reducing the supply of water from the bulk water supply system

medium level water restrictions means water restrictions imposed on residential and non-residential water use in response to drought, when the level in the bulk water supply system is between—

- (a) the drought response level; and
- (b) the safe minimum storage level.

safe minimum storage level is the level in the bulk water supply system stated in the SEQ water security program that is the trigger for taking more severe action in response to

drought, to minimise the risk of reaching the minimum operating levels.

86 Minimum operating levels and essential minimum supply volume

- (1) Each of the following dams will not reach its minimum operating level more than once in every 10,000 years on average—
 - (a) Baroon Pocket Dam;
 - (b) Hinze Dam;
 - (c) Wivenhoe Dam.
- (2) The bulk water supply system—
 - (a) will be able to supply the essential minimum supply volume; and
 - (b) will not be reduced to being able to supply only the essential minimum supply volume more than once in every 10,000 years on average.
- (3) In this section—

essential minimum supply volume means the volume needed to supply an average of 100L for each person for each day for residential and non-residential water use.

Division 3 Water security program

87 Content of water security program

The following matters are prescribed for section 353(1)(f) of the Act—

- (a) the process the bulk water supply authority will use to work out the projected regional average urban demand including, for example, the authority's key assumptions and methodology;

- (b) deciding the level in the bulk water supply system that is the trigger for taking action in response to drought;

Example of action in response to drought—

reducing the supply of water from the bulk water supply system

- (c) deciding the level in the bulk water supply system that is the trigger for taking more severe action in response to drought, to minimise the risk of reaching the minimum operating levels.

Part 9 Transitional provisions

Division 1 Transitional provisions for water bore drillers

99 Qualifications or experience for water bore driller's licences—Act, s 299

- (1) This section applies to an applicant for a water bore driller's licence if the applicant, until 1 year after the commencement of the Act, section 1048A(12), carried out drilling activities for a subartesian bore in an area that was not a declared subartesian area under the repealed Act immediately before the commencement.
- (2) For sections 20(2)(b) and 21(2)(b), an applicant who was employed in the operation of a drilling machine is taken to have been employed under the direct supervision of a licensed water bore driller.
- (3) For section 21(2)(b), an applicant who drilled bores is taken to have drilled the bores under the direct supervision of the holder of a class 2 water bore driller's licence.
- (4) For section 21(2)(b), an applicant who was employed as a driller is taken to have held a class 1 water bore driller's licence.

100 Period for which licence has effect—Act, s 302

- (1) A licence given on the granting of the following applications has effect for only 1 year—
 - (a) an application taken, under the Act, section 1048(2)(m), to be an application for a water bore driller's licence;
 - (b) an application to renew a water bore driller's licence that would otherwise expire before 1 June 2003.
- (2) The fee for an application mentioned in subsection (1)(b) is \$65.

101 Conditions of class 1 water bore driller's licence—Act, s 302

A class 1 water bore driller's licence in existence immediately before 30 May 2003 is taken not to include the limitation mentioned in section 18(2) immediately before 30 May 2003.

Division 2 Transitional provision for allocation and sustainable management

102 Declared subartesian areas—Act, s 1046

- (1) Each area mentioned in schedule 11, part 1, column 1 is declared to be a subartesian area and given the name mentioned for the area.
- (1A) The exact location of the boundary for each subartesian area is held in digital electronic form by the department, and may be inspected at any of the department's service centres.
- (1B) Maps showing the approximate location of the boundary for each subartesian area can be accessed on the department's website.

Editor's note—

The department's website address is <www.dnrm.qld.gov.au>.

- (1C) The maps are not applied, adopted or incorporated by this regulation.

- (2) A water entitlement is required to take or interfere with subartesian water in the Fraser Island subartesian area, other than for a purpose mentioned in schedule 11, part 1, column 2 for the area.
- (3) A water entitlement, water permit or seasonal water assignment notice is required to take or interfere with subartesian water in another subartesian area, other than for a purpose mentioned in schedule 11, part 1, column 2 for the area.
- (4) Works for taking subartesian water in a subartesian area, other than works mentioned in schedule 11, part 1, column 3 for the area, are assessable development under the *Sustainable Planning Act 2009*.

102A Critical distances for non-stock or domestic bores in particular subartesian areas

- (1) This section applies to a non-stock or domestic bore in a subartesian area mentioned in schedule 11, part 2, column 1.
- (2) The ***critical distance*** of the bore from a boundary of a parcel of land is the distance stated opposite the area in schedule 11, part 2, column 2.
- (3) The ***critical distance*** of the bore from a watercourse is the distance stated opposite the area in schedule 11, part 2, column 3.
- (4) The ***critical distance*** of the bore from another water bore is the distance stated opposite the area in schedule 11, part 2, column 4.

Division 3 Transitional provision for failure impact assessing of dams

103 Failure impact rating—Act, ss 1067 and 1068

- (1) Until the Act, section 1067(8) applies, each dam described in schedule 12, part 1, column 1, is prescribed for the Act,

section 1067(4), and has the category of failure impact rating shown for the dam in column 3.

- (2) Until the Act, section 1068(5) applies, each dam described in schedule 12, part 2, column 1, is prescribed for the Act, section 1068(1)(b), and has the category of failure impact rating shown for the dam in column 3.
- (3) A dam described in schedule 12, part 2, has the licence mentioned.

Division 4 Transitional provision for former water areas

104 Continuing former water areas—Act, s 1083

- (1) This section applies only to former water areas—
 - (a) taken, under the Act, section 1083(2), to be authority areas established under this Act; and
 - (b) for which no water board was in existence immediately before the commencement of the Act, section 1083.
- (2) A former water area mentioned in schedule 13, column 1, is shown on the plan mentioned opposite the area in column 2.
- (3) The chief executive's appointment to perform the functions of a water authority for the areas continues.

Division 5 Transitional provision for particular areas

105 Continuing areas as water management areas

- (1) The following areas, established under the repealed Act and in existence immediately before the commencement of section 56, continue in existence and are taken to be water management areas declared under section 56—
 - (a) groundwater areas;

- (b) irrigation projects;
- (c) subartesian areas.
- (2) For section 56(6), the chief executive is taken to have—
 - (a) given notice to the persons licensed to take water from the areas; or
 - (b) published a notice in a newspaper circulating generally in the areas.

Division 6 Transitional provisions for Water Amendment Regulation (No. 1) 2005

110 Water licences mentioned in s 60A

A water licence mentioned in section 60A as in force immediately before the commencement of this section is a metered entitlement to which part 7 applies.

111 Effect of change to date water year ends

- (1) Because of the amendment of schedule 14, entry for Bowen groundwater management area, column 2, commencing on 1 April 2005—
 - (a) the minimum charge mentioned in column 3 for the area applies for the period from 1 January 2005 until 31 March 2006; and
 - (b) the announced entitlement for the area, published in the Bowen Independent on 22 December 2004, applies for the period from 1 January 2005 until 31 March 2006.
- (2) Subsection (1)(b) does not affect the chief executive's ability to vary the announced entitlement during the period mentioned.

Division 7 Transitional provision for Water and Other Legislation Amendment Regulation (No. 1) 2005

112 Application of new water charges

- (1) Despite the commencement of part 8, inserted by the *Water and Other Legislation Amendment Regulation (No. 1) 2005*, the water charges mentioned in part 8 do not apply, until 1 July 2006, to an authority to take or interfere with water, to the extent the authority relates to water taken by or supplied to a local government.
- (2) Despite the commencement of section 96(1)(a), the following are the water charges payable under section 96(1)(a) for the periods stated—
 - (a) for the period of 12 months commencing on 1 January 2006—\$52.85;
 - (b) for the period of 12 months commencing on 1 January 2007—\$76.43.
- (3) Until chapter 3, part 2, division 2A of the Act commences, section 83(3)(b) does not apply to the authority held by SEQ Water, mentioned in section 1037A(5) of the Act, to the extent SEQ Water makes water available under the authority to—
 - (a) the holders of authorities mentioned in section 387B(a) or (b) of the Act; or
 - (b) the holders of water entitlements granted under the Act, to take water from the impoundments of Wivenhoe, Somerset or North Pine Dams or the section of the Brisbane River between Wivenhoe Dam and Mt Crosby Weir, who do not have a supply contract with SEQ Water.
- (4) Until chapter 3, part 2, division 2A of the Act commences—
 - (a) section 83(4)(b) does not apply to the holders of authorities supplied or managed under the authority held by SEQ Water, mentioned in section 1037A(5) of the

Act, to the extent the SEQ Water makes water available to the holders under its authority; and

- (b) the holders are liable to pay the water charge.

Division 8 Transitional provisions for Water Amendment Regulation (No. 4) 2006

Subdivision 1 Water charges accrued on 31 December 2005

121 Definitions for sdiv 1

In this subdivision—

amending regulation means the *Water and Other Legislation Amendment Regulation (No. 1) 2005*.

minimum charge, for a water management area, means the minimum charge mentioned in section 59 of the unamended regulation for the area.

unamended regulation means this regulation before the commencement of section 6 of the amending regulation.

122 References to unamended regulation

If this subdivision states that a provision of the unamended regulation applies, the provision and any other provision referred to in the provision applies as if the amending regulation had not commenced.

123 Adjustment of minimum charge

- (1) This section applies—

- (a) if the water charges payable under section 58 of the unamended regulation and accrued on 31 December 2005 are less than the minimum charge for the water

- year ending after 31 December 2005 for a water management area; and
- (b) despite—
- (i) the minimum charge mentioned in schedule 14, column 3, of the unamended regulation for the water management areas mentioned in subsection (2); and
- (ii) section 111.
- (2) The following is the minimum charge for the part of the water year to 31 December 2005—
- (a) for the Border Rivers groundwater management area—\$24.87;
- (b) for the Bowen groundwater management area—\$96.00;
- (c) for the Bundaberg groundwater management area—\$50.25;
- (d) for the Burdekin River groundwater management area—\$49.50;
- (e) for the Callide Valley groundwater management area—\$49.75;
- (f) for the Condamine groundwater management area—\$50.30;
- (g) for the Cressbrook Creek water management area—\$49.75.

124 Adjustment of meter charges

- (1) Subsection (2) applies despite the meter charge mentioned in schedule 14, column 3, for the water management areas mentioned in subsection (2).
- (2) The following is the meter charge for the part of the water year to 31 December 2005—
- (a) for the Gowrie–Oakey Creek water management area—\$39.10;

- (b) for the Oakey Creek groundwater management area—\$44.72;
 - (c) for the Pioneer groundwater management area—\$121.85;
 - (d) for the Upper Hodgson Creek groundwater management area—\$44.72.
- (3) Subsection (4) applies despite the charge for each water licence to take groundwater for which a bore has been installed that is mentioned in schedule 14, column 3, of the unamended regulation for the Burdekin River groundwater management area.
- (4) The following is the charge for the Burdekin River groundwater management area for the part of the water year to 31 December 2005 and for each water licence to take groundwater for which a bore has been installed—
- (a) with a nominal entitlement of not more than 25ML—\$49.50 for each water meter;
 - (b) with a nominal entitlement of more than 25ML—\$223.75 for each water meter.

Subdivision 2 Water charges under previous pt 8

125 Definitions for sdiv 2

In this subdivision—

amending regulation means the *Water and Other Legislation Amendment Regulation (No. 1) 2005*.

Dumaresq water harvesting charge means the water charge for water harvesting mentioned in schedule 14, column 3, for the Dumaresq water management area and applying because of the commencement of section 19 of the amending regulation.

part 8 means part 8 as in force immediately before the commencement of the *Water Amendment Regulation (No. 4) 2006*, section 7.

part 8 water charges—

- (a) means the water charges mentioned in part 8; and
- (b) includes the following—
 - (i) the water charges mentioned in section 112;
 - (ii) the Dumaresq water harvesting charge;
 - (iii) the schedule 14 water meter charges.

schedule 14 water meter charges means the water charges for a water meter mentioned in schedule 14, column 3, for each of the following management areas—

- (a) Gowrie–Oakey Creek water management area;
- (b) Oakey Creek groundwater management area;
- (c) Pioneer groundwater management area;
- (d) Upper Hodgson Creek groundwater management area.

126 Non-application of previous pt 8 water charges

- (1) Despite the commencement of the amending regulation, the part 8 water charges are not payable.
- (2) To remove any doubt, it is declared that—
 - (a) any entity stated to be liable to pay part 8 water charges is not liable to pay the charges; and
 - (b) part 8 water charges accrued from 1 January 2006 are not payable.
- (3) If an entity has paid part 8 water charges, the chief executive must refund the part 8 water charges to the entity.

127 Other refunds of previous pt 8 water charges

- (1) This section applies to the sale or other dealing of land or a water allocation if an entity (the *first entity*) has, in relation to the dealing, paid part 8 water charges to another entity (the *second entity*).
- (2) The second entity must refund to the first entity the part 8 water charges.
- (3) Any unpaid part 8 water charges are a debt payable to the first entity.

Subdivision 3 Water charges from 1 July 2006

128 New water charges payable from 1 July 2006

Despite section 58(2), a change to a water charge, applying because of the commencement of the *Water Amendment Regulation (No. 4) 2006*, section 9, is payable from 1 July 2006.

129 Minimum fee for particular management areas

- (1) Despite the minimum charge mentioned in schedule 14, column 3, for the Border Rivers groundwater management area, the minimum charge for the part of the water year from 1 July 2006 to 30 September 2006 is \$24.87.
- (2) Despite section 111 and the minimum charge mentioned in schedule 14, column 3, for the Bowen groundwater management area, the minimum charge for the part of the water year from 1 July 2006 to 30 March 2007 is \$73.98.

Division 9 Transitional provision for Water Amendment Regulation (No. 1) 2009

130 **Water licence fee for existing water licences and applications**

- (1) This section applies to a water licence that was in force immediately before the commencement.
- (2) This section also applies if—
 - (a) before the commencement—
 - (i) a person made a relevant application; and
 - (ii) if the water licence fee was payable under former section 14A(3)(a), the person paid the water licence fee for the application; and
 - (iii) the application was not decided; and
 - (b) after the commencement, the relevant application is granted and the person is given a water licence.
- (3) Despite section 14A, the water licence fee is not payable for the licence.
- (4) However, subsection (3) applies only until the licence—
 - (a) is renewed; or
 - (b) stops being in force.
- (5) In this section—

commencement means the commencement of this section.

former section 14A(3)(a) means section 14A(3)(a) of this regulation as it was in force before the commencement.

relevant application means any of the following—

- (a) an application for a water licence under section 206 of the Act;
- (b) an application to amend a water licence under section 216 of the Act;

- (c) an application to renew a water licence under section 220 of the Act;
- (d) an application to reinstate a water licence under section 221 of the Act;
- (e) an application to amalgamate 2 or more water licences under section 224 of the Act;
- (f) an application to subdivide a water licence under section 225 of the Act;
- (g) an application for 1 or more replacement water licences under section 229 of the Act.

Division 10 Transitional provision for Water and Other Legislation Amendment Regulation (No. 1) 2012

131 Carrying out particular activities under environmental authority

- (1) This section applies to an environmental authority that permits the holder of the authority to carry out, under the document called ‘Guideline—Activities in a watercourse, lake or spring associated with mining operations’, any of the following activities—
 - (a) destroying vegetation in a watercourse, lake or spring;
 - (b) excavating in a watercourse, lake or spring;
 - (c) placing fill in a watercourse, lake or spring.
- (2) From the commencement of this section, a reference in the environmental authority to the document mentioned in subsection (1) is taken to be a reference to ‘Guideline-Activities in a watercourse, lake or spring associated with a resource activity or mining operations’.
- (3) In this section—

environmental authority means the following environmental authorities under the *Environmental Protection Act 1994*—

- (a) an environmental authority (mining activities);
- (b) an environmental authority (chapter 5A activities).

Division 11 Transitional provision for Water and Another Regulation Amendment Regulation (No. 1) 2013

132 Particular condition of water bore driller's licence of no effect

- (1) This section applies if, immediately before the commencement, a water bore driller's licence included a condition about screen and gravel packed bores.
- (2) From the commencement, the licence is taken not to include a condition about screen and gravel packed bores.
- (3) In this section—

commencement means the commencement of the *Water and Another Regulation Amendment Regulation (No. 1) 2013*, section 18(3).

condition about screen and gravel packed bores means the condition for a water bore driller's licence mentioned in section 23(2) as in force immediately before the commencement.

Division 12 Transitional provision for Land and Other Legislation Amendment Act 2014

133 Great Artesian Basin subartesian area as Greater Western subartesian area

- (1) The Great Artesian Basin subartesian area, declared under the pre-amended regulation and in existence immediately before the commencement, continues in existence with the name Greater Western subartesian area as if that name had been

given to it under section 102(1) of the pre-amended regulation.

(2) In this section—

pre-amended regulation means this regulation as in force immediately before the commencement.

Division 13 Transitional provision for Water and Other Legislation Amendment Regulation (No. 2) 2015

134 Qualifications or experience for water bore driller's licence—Act, s 299

(1) This section applies if—

(a) a person has the qualifications or experience for a water bore driller's licence stated in the unamended provision;
and

(b) either—

(i) the person made an application for a water bore driller's licence before the commencement and the application is not decided immediately before the commencement;

(ii) the person applies for a water bore driller's licence within 6 months after the commencement.

(2) Despite part 2, division 6, the qualifications or experience for a water bore driller's licence are the qualifications or experience stated in the unamended provision.

(3) Subsection (2) does not limit the application of section 20, 21 or 22 if the person has the qualifications or experience for a water bore driller's licence stated in the section.

(4) In this section—

unamended provision means—

- (a) for an application for a class 1 water bore driller's licence—section 20 of the unamended regulation; or
- (b) for an application for a class 2 water bore driller's licence—section 21 of the unamended regulation; or
- (c) for an application for a class 3 water bore driller's licence—section 22 of the unamended regulation.

unamended regulation means this regulation as in force immediately before its amendment by the Water and Other Legislation Amendment Regulation (No. 2) 2015, part 3, division 2.

Schedule 1AA Valley reaches

sections 3AC to 3AF

Part 1 Overview of valley reaches

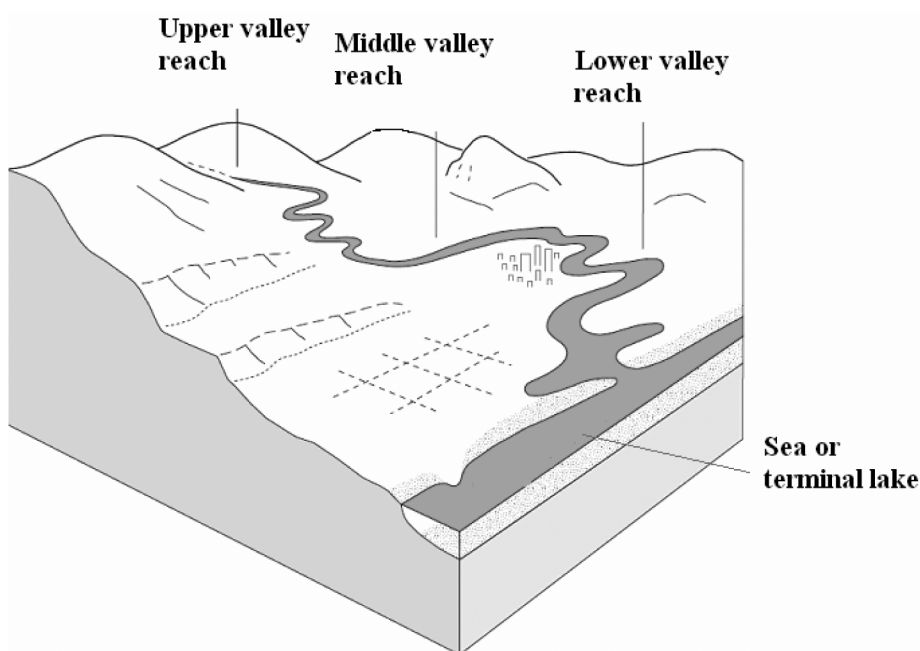


Diagram A—Overview of valley reaches

Part 2 Upper valley reach

Explanation of upper valley reach and associated watercourse

The upper valley reach of a valley drained by a watercourse is typically located in the most elevated parts of the watercourse

catchment, often near the catchment's watershed. The valley floor is typically quite narrow, characterised by gorges and in some places is only as wide as the watercourse itself. The valley floor is typically quite steep, characterised by waterfalls and cascades. The general direction and location of the reach is dictated by the valley margins which appear as significant geomorphic features.

The watercourse is typically narrow and deep with a V-shaped profile carved into the bedrock. The location of the watercourse within the narrow valley floor is generally dictated by the valley margins. The flow in the watercourse has high velocity and high energy, resulting in high erosive power. High flow events are confined within the watercourse by the adjoining valley margins. Past flow levels are often evidenced by scour marks on the valley margin or the deposition of lighter material, for example sands and twigs, carried by the flow. The bed and banks of the watercourse typically consist of bedrock and very coarse material, including boulders, cobbles and gravel. The movement and deposition of material happens primarily in periods of high flow. Flow tends to respond directly to rainfall events and during dry periods there is little or no base flow. Vegetation within or along the watercourse is often sparse or immature due to the regular scouring caused by high flow energy or by the absence of deep soil profiles.

Where the watercourse is wider, it could have a narrow bench adjacent to one bank or the other. These benches are typically made of finer materials, commonly cobbles and gravel. These benches tend to be short in length and disconnected, and alternate from one side of the watercourse to the other as the flow rebounds from one valley margin to the other. These benches are regularly reshaped by flow events.

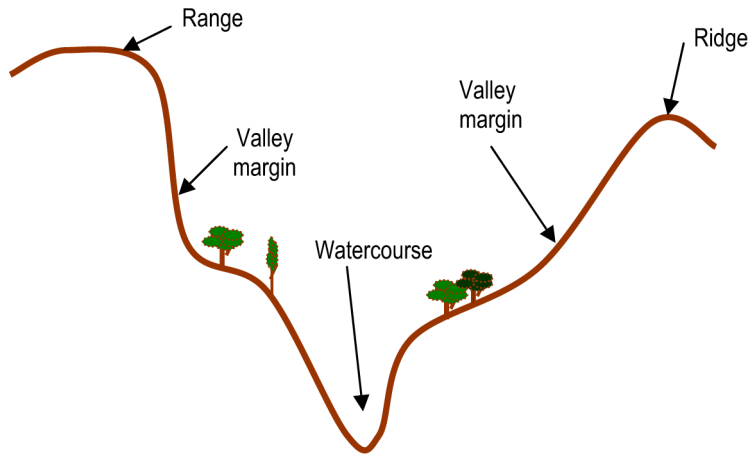


Diagram B—Cross-sectional view of an upper valley reach

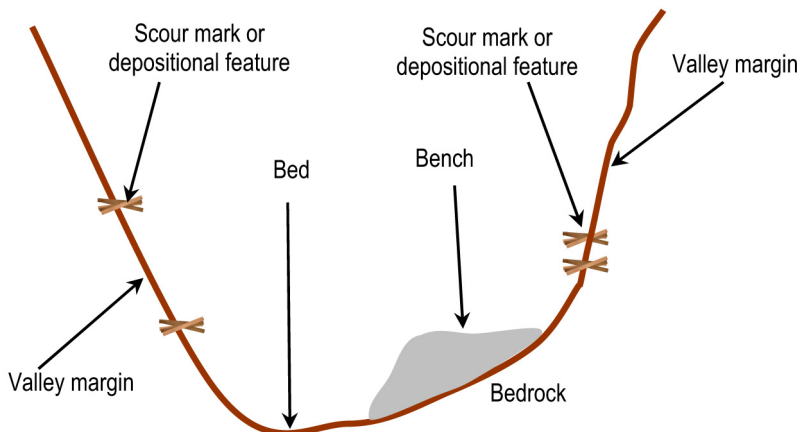


Diagram C—Cross-sectional view of a watercourse in an upper valley reach

Part 3 Middle valley reach

Explanation of middle valley reach and associated watercourse

The middle valley reach of a valley drained by a watercourse is typically located in the watercourse catchment's pediment or foothills. The middle valley reach is at a higher elevation than the lower valley reach but is not as high as the upper valley reach. The valley floor is typically of moderate width, and is characterised by narrow floodplains between valley margins of fringing hills, terraces and low ridges. The valley floor has a moderate grade, characterised by a meandering watercourse and occasional cascades. The valley floor is typically comprised of ancient sediments deposited by the watercourse in earlier geological periods, and can be interrupted by occasional bedrock ridges or bars that are exposed in the watercourse.

The watercourse carries flow from several tributaries and so is typically deeper and wider than in the upper valley reach. The location of the watercourse within the valley floor is generally dictated by its meander pattern and is occasionally bounded by the valley margin. The flow in the watercourse has less energy and is not as fast as in the upper valley reach. However, it has enough energy to transport sediment eroded in the upper valley reach down to the lower valley reach. Much of the sediment being transported is temporarily stored in the watercourse (typically as in-stream benches and islands) or on adjacent floodplains before being further eroded and transported downstream in subsequent high flow events.

A number of benches are typical in the watercourse, created by the mixture of flow size and frequency. The lower, narrower channel of the watercourse is shaped by the more frequent, smaller flows and the wider, deeper channel of the watercourse is shaped by less frequent large flows. High flow events commonly erupt from the watercourse onto the adjacent floodplain. The bed and banks of the watercourse typically consist of medium sized material, such as cobbles, gravel and sand. Subject always to long-term weather cycles, almost perennial base flows occur because of the slow drainage of upper sections of the middle valley reach and groundwater inflows from alluvial floodplain aquifers along the watercourse. Vegetation within or along the watercourse is well

established because of the reliable base flows and stable channel profile.

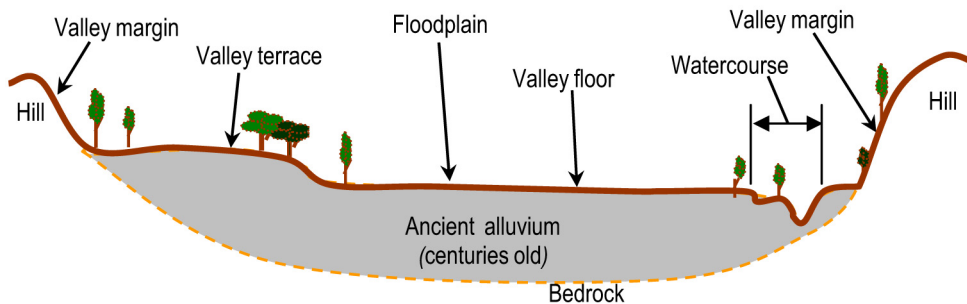


Diagram D—Cross-sectional view of a middle valley reach

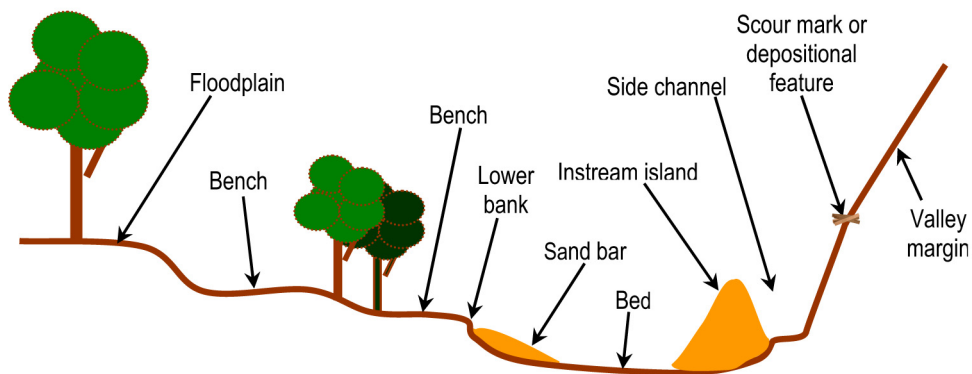


Diagram E—Cross-sectional view of a watercourse in a middle valley reach

Part 4 Lower valley reach

Explanation of lower valley reach and associated watercourse

The lower valley reach of a valley drained by a watercourse is typically located in the watercourse catchment's lowest elevations, generally immediately upstream of where the watercourse becomes tidal or where it flows into a natural terminal lake. The valley floor is quite broad, characterised by extensive floodplains

between distant valley margins of fringing hills and low ridges. The valley floor has a low gradient, characterised by a strongly meandering watercourse with oxbows and occasional anabranches. The valley floor is typically comprised of ancient sediments deposited by the watercourse in earlier geological periods.

The watercourse gradient is quite low, resulting in slow moving flow. However, the watercourse is now carrying water from all upstream reaches and so dissipates this kinetic energy by meandering across the valley floor, eroding and depositing sediment along the way. This results in a comparatively wide, shallow channel, often with large sediment accumulations such as in-stream benches and islands. Sediment that makes up the channel of the watercourse and adjoining floodplains tends to be fine, commonly gravel, sand and silt, with low resistance to erosion. Large flows result in floods that spread across the floodplains, depositing fine sediment. Perennial base flows occur because of the slow drainage of upper sections of the lower valley reach and groundwater inflows from alluvial floodplain aquifers along the watercourse. Vegetation within or along the watercourse is well established due to the reliable base flows and stable channel profile.

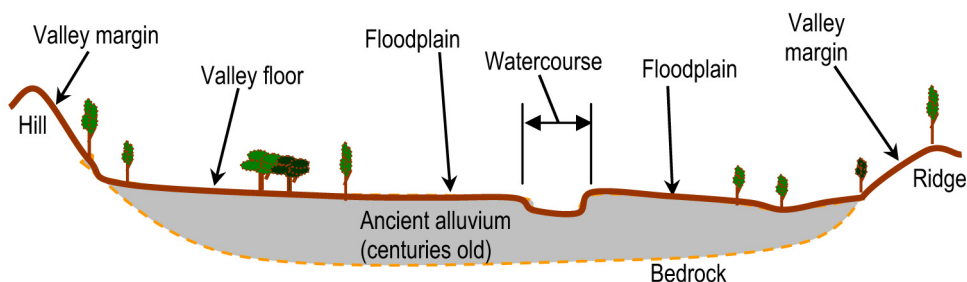


Diagram F—Cross-sectional view of a lower valley reach

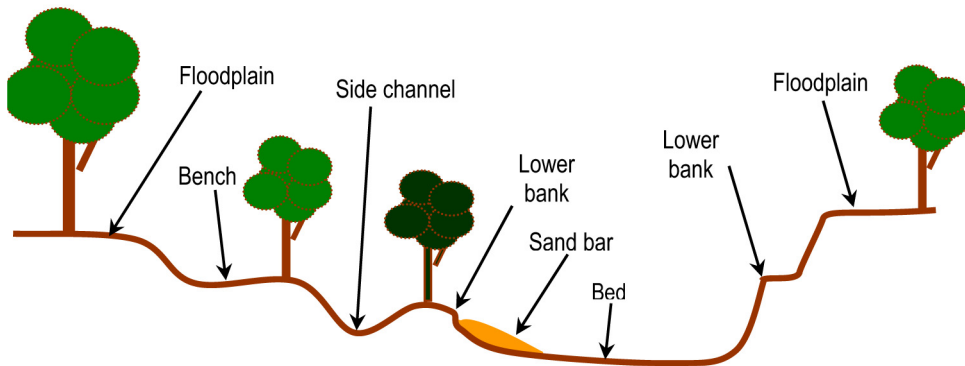


Diagram G—Cross-sectional view of a watercourse in a lower valley reach

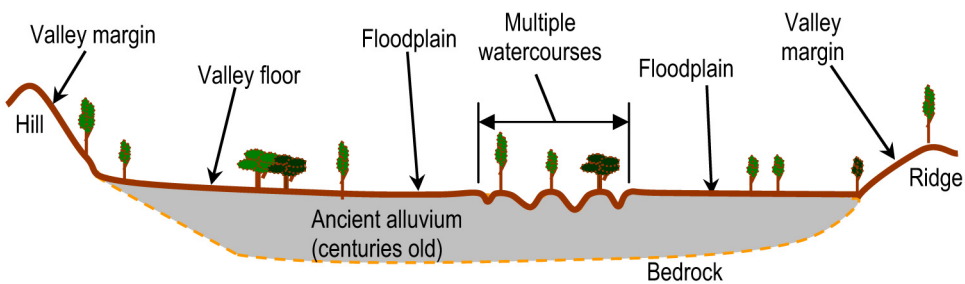


Diagram H—Cross-sectional view of a lower valley reach with multiple watercourses

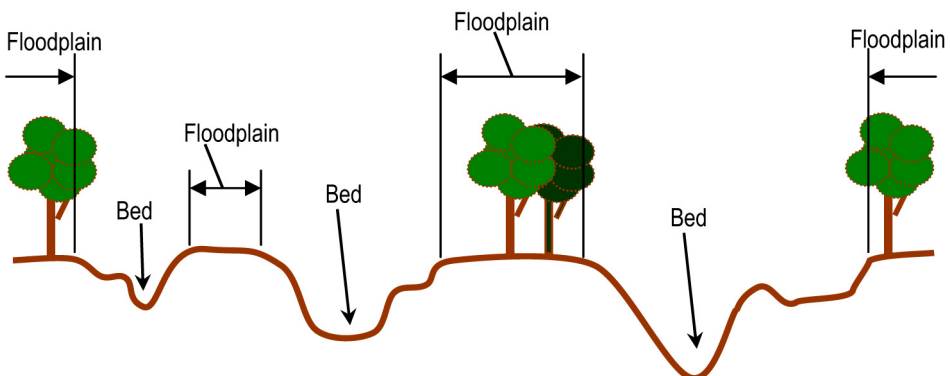


Diagram I—Cross-sectional view of multiple watercourses in a lower valley reach

Schedule 1 Prescribed activities for general authorisation to take water

section 3B

- 1 washing down a dairy
- 2 washing down agricultural equipment
- 3 washing down a vehicle—
 - (a) used for agriculture; or
 - (b) in accordance with best practice to prevent the spread of weed seeds
- 4 washing down a place used to house domestic animals

Examples of places where domestic animals are housed—

 - a doghouse in the backyard of a residential property
 - enclosures at a shelter for animals operated by a charitable organisation, for example, the Royal Society for the Prevention of Cruelty to Animals Queensland Incorporated
- 5 filling spray units used to apply herbicides or pesticides
- 6 managing a public recreation area—
 - (a) including operating public toilets and showers; but
 - (b) other than irrigating land with an area of more than 0.25ha
- 7 operating toilets, showers, kitchen and laundries that are part of the living quarters for staff on a farm
- 8 the following activities in relation to pumps and bores—
 - (a) proving supply;
 - (b) testing water quality;
 - (c) flushing out;
 - (d) carrying out research.

- 9 supplying non-potable water to premises used solely for education or training purposes—
 - (a) including for use in buildings; but
Examples of buildings in which non-potable water may be used—
toilet blocks, classrooms, dormitories, residences, workshops and laboratories
 - (b) other than irrigating land with an area of more than 0.25ha
- 10 constructing infrastructure on a farm
Example—
using water to mix cement to be used in the construction of a shed on a farm
- 11 constructing and maintaining infrastructure approved under an interim resource operations licence, resource operations licence or a distribution operations licence, other than irrigating land with an area of more than 0.25ha
- 12 washing, for processing and packaging, produce produced from a single farming enterprise
- 13 rehabilitating riparian land

Schedule 2 Entities—Act, sections 190, 193, 206 and 213

sections 7 and 14

- 1 The holder, or for joint holders, 1 of the holders, nominated by the joint holders, of a mineral development licence or mining lease under the *Mineral Resources Act 1989*
- 2 Hampton Irrigators Pty Ltd ACN 064 888 633
- 3 Hinchley Bore Pty Ltd ACN 105 498 628
- 4 Nuhunda Park Co-operative Society Ltd ABN 28 992 741 260
- 5 Minmore Road Water Group Ltd ACN 108 178 936
- 6 Westaroy Progress Association Inc IA 15321
- 7 Walker Pastoral and Agency Company Pty Ltd ACN 001 099 261
- 8 Body Corporate for Coolibah Community Titles Scheme CMS 28706
- 9 Body Corporate for Acacias Community Titles Scheme CMS 30332
- 10 Australian Stockman's Hall of Fame and Outback Heritage Centre ACN 010 007 093
- 11 Etgold Pty Ltd ACN 010 705 432
- 12 Stockyard Point Services Co-op Ltd QC 0202
- 14 Body Corporate for Williams' Retreat Community Titles Scheme CMS 23581
- 15 Body Corporate for Crystal Waters Permaculture Village Community Titles Scheme CMS 20926
- 16 Body Corporate for Sandalwoods Community Titles Scheme CMS 23452

-
- 17 Body Corporate for Burdekin Riverside Community Titles Scheme CMS 18617
 - 18 Kingfisher Bay Resort Village Pty Ltd ACN 050 542 955
 - 19 Rosedale Water Supply Association Inc ABN 37 265 819 522
 - 20 Aurizon Operations Limited ACN 124 649 967
 - 21 Stanwell Corporation Limited ACN 078 848 674
 - 22 The Conondale Water Supply Co-op Ltd QC 0317
 - 23 Callide Power Management Pty. Limited ACN 082 468 700
 - 24 C S Energy Limited ACN 078 848 745
 - 25 Meridian Energy Australia Pty Limited ACN 143 533 322
 - 26 Troy Peter Sobczak and Kate Louise Sobczak, in their capacity as trustees for the Evergreen Trust under instrument 713266609, as joint holders of licences with licence numbers 61070B and 17990B or a licence that replaces either licence
 - 27 CP Water Pty Ltd ACN 164 388 612
 - 28 Coreen Water Pty Ltd ACN 165 776 036
 - 29 Grevillea Water Pty Ltd ACN 165 645 081
 - 30 Kooingal Water Pty Ltd ACN 165 779 322
 - 31 The parties to the 'Middle Park Closed Water Agreement', registered dealing number 715140398
 - 32 Mulgildie Water Pty Ltd ACN 165 779 331
 - 33 Myall Plains Water Co-operative Ltd QC 0316
 - 34 Oaky Creek Water Pty Ltd ACN 165 779 340
 - 35 The parties to the 'Juandah Bore Water Group Closed Water Authority Agreement', registered dealing number 715578077
 - 36 Washpool Water Pty Ltd ACN 167 582 514
 - 37 The parties to the 'Marathon Bore Water Group Agreement', registered dealing number 715961002
 - 38 The parties to the 'Palmgrove Bore Water Group Agreement', registered dealing number 715662828
 - 39 Crowley Vale Water Co-operative Limited QC 0333

Schedule 2

- 40 The parties to the 'Weengallon Bore Water Group Agreement', registered dealing number 716094379
- 41 Adani Infrastructure Pty Ltd ACN 606 764 827

Schedule 4 Seasonal water assignments

section 15

Column 1	Column 2	Column 3
Water management area	Type of water licence	Seasonal water assignment rules
Border Rivers Alluvium groundwater management area	water licence to take groundwater	Border Rivers Alluvium groundwater management area seasonal water assignment rules
Bowen groundwater management area	water licence to take groundwater	Bowen groundwater management area seasonal water assignment rules
Burdekin groundwater management area	water licence to take groundwater	Burdekin groundwater management area seasonal water assignment rules
Central Condamine Alluvium groundwater management area	water licence to take groundwater	Central Condamine Alluvium groundwater management area seasonal water assignment rules
Dalrymple Creek Alluvium groundwater management area	water licence to take groundwater	Dalrymple Creek Alluvium groundwater management area seasonal water assignment rules
Don and Dee groundwater sub-area	water licence to take groundwater	Don and Dee groundwater sub-area seasonal water assignment rules

Column 1	Column 2	Column 3
Water management area	Type of water licence	Seasonal water assignment rules
Lakeland groundwater management area	water licence to take groundwater	Lakeland groundwater management area seasonal water assignment rules
Lower Callide, Prospect Creek and Upper Callide groundwater sub-areas	water licence to take groundwater	Lower Callide, Prospect Creek and Upper Callide groundwater sub-areas seasonal water assignment rules
Oakey Creek groundwater management area	water licence to take groundwater	Oakey Creek groundwater management area seasonal water assignment rules
Toowoomba City Basalts groundwater management area	water licence to take groundwater	Toowoomba City Basalts groundwater management area seasonal water assignment rules
Upper Hodgson Creek groundwater management area	water licence to take groundwater	Upper Hodgson Creek groundwater management area seasonal water assignment rules

Schedule 6 Water authorities

section 31

Column 1	Column 2
Water authority	Plan
Avondale Water Board	AP4014
Babinda Swamp Drainage Board	AP4045
Bollon South Water Authority	AP6513
Bollon West Water Authority	AP7351
Bones Knob Water Board	AP4016
Brigooda Water Board	AP4018
Callandoon Water Supply Board	AP4019
East Deeral Drainage Board	AP4047
Eugun Bore Water Authority	AP7343
Fernlee Water Authority	AP6941
Gladstone Area Water Board	—
Glamorgan Vale Water Board	AP22179
Ingie Water Authority	AP7350
Kaywanna Bore Water Board	AP13400
Lower Herbert Water Management Authority	AP4064
Matthews Road Drainage Board	AP4052
Merlwood Water Board	AP7342
Mount Isa Water Board	AP7346
Roadvale Water Board	AP4038

Column 1	Column 2
Water authority	Plan
Silkwood Drainage Board	AP4057
South Maroochy Drainage Board	AP4059
Yambocully Water Board	AP4044

Schedule 6B Particular water authorities dissolved for conversion to alternative institutional structures

section 48AB

Column 1	Column 2	Column 3
Dissolved water authority	Plan of dissolved authority area	New alternative institutional structure
Benleith Water Board	AP4015	Benleith Water Pty Ltd ACN 165 779 304
Boondooma Water Board	AP16173	Boondooma Water Company Pty Ltd ACN 166 130 589
Condamine Plains Water Board	AP13404	CP Water Pty Ltd ACN 164 388 612
Coreen Water Board	AP13403	Coreen Water Pty Ltd ACN 165 776 036
Cowley Drainage Board	AP4046	the institutional structure consisting of all the parties to the closed water activity agreement titled 'Cowley Drainage Scheme Agreement', registered dealing number 715960894
Crowley Vale Water Board	AP4022	Crowley Vale Water Cooperative Ltd QC 0333 ABN 74 627 077 210
Dundowran–Nikenbah Water Board	AP7348	Wide Bay Water Corporation ACN 98 729 010

Column 1	Column 2	Column 3
Dissolved water authority	Plan of dissolved authority area	New alternative institutional structure
Grevillea Water Board	AP4025	Grevillea Water Pty Ltd ACN 165 645 081
Juandah Water Board	AP4026	the institutional structure consisting of all the parties to the closed water activity agreement titled 'Juandah Bore Water Group Closed Water Activity Agreement', registered dealing number 715578077
Kelsey Creek Water Board	AP4028	Kelsey Creek Water Co-operative Ltd QC 0329 ABN 35 447 172 508
Kooingal Water Board	AP4029	Kooingal Water Pty Ltd ACN 165 779 322
Marathon Bore Water Supply Board	AP4030	the institutional structure consisting of all the parties to the closed water activity agreement titled 'Marathon Bore Water Group Agreement', registered dealing number 715961002
Middle Park Bore Water Supply Board	AP4032	the institutional structure consisting of all the parties to the closed water activity agreement titled 'Middle Park Closed Water Agreement', registered dealing number 715140398

Column 1	Column 2	Column 3
Dissolved water authority	Plan of dissolved authority area	New alternative institutional structure
Mourilyan Drainage Board	AP4053	the institutional structure consisting of all the parties to the closed water activity agreement titled 'Mourilyan Drainage Scheme Agreement', registered dealing number 715832497
Mulgildie Water Board	AP13396	Mulgildie Water Pty Ltd ACN 165 779 331
Myall Plains Water Authority	AP13401	Myall Plains Water Co-operative Ltd QC 0316 ABN 30 532 839 095
Oaky Creek Water Board	AP13405	Oaky Creek Water Pty Ltd ACN 165 779 340
Palmgrove Water Board	AP4036	the institutional structure consisting of all the parties to the closed water activity agreement titled 'Palmgrove Bore Water Group Agreement', registered dealing number 715662828
Pioneer Valley Water Board	AP7345	Pioneer Valley Water Co-operative Limited ABN 55 322 373 770 Pioneer Valley Water Mutual Co-operative Limited ABN 57 189 584 723

Column 1	Column 2	Column 3
Dissolved water authority	Plan of dissolved authority area	New alternative institutional structure
Six Mile Creek Water Supply Board	AP4039	Six Mile Creek Irrigators Co-operative Ltd QC 0328 ABN 72 357 195 179
Wanda Creek Drainage Board	AP4061	the institutional structure consisting of all the parties to the closed water activity agreement titled 'Wanda Creek Drainage Scheme Agreement', registered dealing number 716214490
Washpool Water Board	AP4042	Washpool Water Pty Ltd ACN 167 582 514
Weengallon Water Authority	AP13399	the institutional structure consisting of all the parties to the closed water activity agreement titled 'Weengallon Bore Water Group Agreement', registered dealing number 716094379
Woodmillar Water Board	AP13399	Woodmillar Water Pty Ltd ACN 165 779 359

Schedule 7 Drainage rates

section 53

Drainage area	Drainage rate
Burdekin River drainage area, shown on AP4064	\$26.20 for each hectare of land
Dawson Valley drainage area, shown on AP4145	\$26.25 for each hectare of land
Emerald drainage area, shown on AP4146	\$26.25 for each hectare of irrigable land \$6.40 for each hectare of non-irrigable land
St George drainage area, shown on AP4150	\$26.25 for each hectare of irrigable land

Schedule 10 Water sharing rules

section 64

Column 1	Column 2
Water management area	Water sharing rules
Border Rivers Alluvium groundwater management area	Border Rivers Alluvium groundwater management area water sharing rules
Bowen groundwater management area	Bowen groundwater management area water sharing rules
Burdekin groundwater management area	Burdekin groundwater management area water sharing rules
Central Condamine Alluvium groundwater management area	Central Condamine Alluvium groundwater management area water sharing rules
Dalrymple Creek Alluvium groundwater management area	Dalrymple Creek Alluvium groundwater management area water sharing rules
Don and Dee groundwater sub-area	Don and Dee groundwater sub-area water sharing rules
Lower Callide, Prospect Creek and Upper Callide groundwater sub-areas	Lower Callide, Prospect Creek and Upper Callide groundwater sub-areas water sharing rules
Oakey Creek groundwater management area	Oakey Creek groundwater management area water sharing rules
Upper Hodgson Creek groundwater management area	Upper Hodgson Creek groundwater management area water sharing rules

Schedule 11 Subartesian areas

section 102

Part 1 Areas, purposes and works

Column 1	Column 2	Column 3
Area and plan	Purposes for which water entitlement, water permit or seasonal water assignment notice not required	Works not assessable
Black River subartesian area on plan WM3085	(a) stock or domestic purposes if the land concerned does not have access to a reticulated supply, and— <ul style="list-style-type: none"> the land exists in the same surveyed form it was in at the commencement of this entry; or 	(a) works for stock or domestic purposes (b) works for a prescribed activity (c) an exempt bore

Column 1	Column 2	Column 3
Area and plan	Purposes for which water entitlement, water permit or seasonal water assignment notice not required	Works not assessable
	<ul style="list-style-type: none"> if the land is subdivided after the commencement of this entry, for each individual parcel of land resulting from the subdivision—the size of the individual parcel is at least 40ha <p>(b) a prescribed activity</p>	
Bowen subartesian area on plan CAS3065	<p>(a) stock or domestic purposes</p> <p>(b) a prescribed activity</p>	<p>(a) works for stock or domestic purposes</p> <p>(b) works for a prescribed activity</p> <p>(c) an exempt bore</p>

Column 1	Column 2	Column 3
Area and plan	Purposes for which water entitlement, water permit or seasonal water assignment notice not required	Works not assessable
Burdekin subartesian area on plan AP10054	(a) stock or domestic purposes (b) a prescribed activity	(a) works for stock or domestic purposes (b) works for a prescribed activity (c) an exempt bore
Cook subartesian area on plan CAS3056	stock or domestic purposes	(a) works for stock or domestic purposes (b) an exempt bore
Dryander subartesian area on plan CAS1827	(a) stock or domestic purposes (b) a prescribed activity	(a) works for stock or domestic purposes (b) works for a prescribed activity (c) an exempt bore
Duck Farm subartesian area on plan AP10049	—	an exempt bore
Farnborough subartesian area on plan AP10058	(a) stock or domestic purposes (b) a prescribed activity	(a) works for stock or domestic purposes (b) works for a prescribed activity (c) an exempt bore

Column 1	Column 2	Column 3
Area and plan	Purposes for which water entitlement, water permit or seasonal water assignment notice not required	Works not assessable
Fraser Island subartesian area on plan AP10063	(a) domestic purposes (b) a prescribed activity	(a) works for a prescribed activity (b) an exempt bore
Greater Western subartesian area on plan CAS2054	(a) stock purposes from subartesian aquifers not connected to artesian aquifers (b) domestic purposes (c) a prescribed activity	(a) works for a prescribed activity (b) an exempt bore
Highlands subartesian area on plan CAS2055	(a) stock or domestic purposes (b) a prescribed activity	(a) works for stock or domestic purposes (b) works for a prescribed activity (c) an exempt bore
Moreton Island subartesian area on plan AP10065	(a) stock or domestic purposes (b) a prescribed activity	(a) works for stock or domestic purposes (b) works for a prescribed activity (c) an exempt bore

Column 1	Column 2	Column 3
Area and plan	Purposes for which water entitlement, water permit or seasonal water assignment notice not required	Works not assessable
North Stradbroke Island subartesian area on plan AP10067	(a) stock or domestic purposes (b) a prescribed activity	(a) works for stock or domestic purposes (b) works for a prescribed activity (c) an exempt bore
Sarina subartesian area on plan CAS1672	(a) stock or domestic purposes (b) a prescribed activity	(a) works for stock or domestic purposes (b) works for a prescribed activity (c) an exempt bore
Upper Georgina subartesian area	(a) stock or domestic purposes (b) a prescribed activity	(a) works for stock or domestic purposes (b) works for a prescribed activity (c) an exempt bore

Part 2

Critical distances for non-stock or domestic water bores

Column 1	Column 2	Column 3	Column 4
Subartesian area as mentioned in part 1, column 1	Critical distance from a boundary of a parcel of land	Critical distance from a watercourse	Critical distance from another water bore
Black River subartesian area	—	—	300m
Bowen subartesian area	100m	—	—
Burdekin subartesian area	200m	—	400m
Cook subartesian area	200m	—	400m
Dryander subartesian area	200m	40m	400m
Duck Farm subartesian area	200m	—	400m
Great Artesian Basin subartesian area	200m	—	400m
Highlands subartesian area	200m	—	400m
Moreton Island subartesian area	100m	—	200m
Sarina subartesian area	200m	40m	400m

Schedule 12 Failure impact rating

section 103

Part 1 Unlicensed dams—Act, section 1067

Dam	Location	Category
Atkinson Dam owned by SunWater, having a height of 9m and a storage capacity of 30,400ML	An offstream storage in the locality of Lowood, situated on lot 341 on plan CSH1945, Parish of England, County of Cavendish, in the Region of Somerset	1
Biggera Creek Flood Mitigation Dam owned by Gold Coast City Council, having a height of 15m and a storage capacity of 3700ML	Biggera Creek in the locality of Labrador, situated on lot 1 on plan RP223934, Parish of Barrow, County of Ward, in the City of Gold Coast	1
Cedar Pocket Dam owned by SunWater, having a height of 20m and a storage capacity of 730ML	Deep Creek (East) in the locality of Gympie, situated partly on lot 175 on plan MCH5537, Parish of Woondum, County of March, in the Region of Gympie	1
Cooby Creek Dam owned by Toowoomba Regional Council, having a height of 30m and a storage capacity of 23,100ML	Cooby Creek in the locality of Toowoomba, situated on lot 730 on plan AG4171, Parish of Douglas, County of Aubigny, in the Region of Toowoomba	1

Dam	Location	Category
Cressbrook Creek Dam owned by Toowoomba Regional Council, having a height of 59m and a storage capacity of 83,000ML	Cressbrook Creek in the locality of Ravensbourne, situated on lot 58 on plan CSH2241, Parish of Deongwar, County of Cavendish, in the Region of Somerset	1
Eungella Dam owned by SunWater, having a height of 49m and a storage capacity of 112,400ML	Broken River in the locality of Eungella, situated partly on lot 109 on plan HLN198, Parish of Eungella, County of Hillalong, in the Region of Mackay	1
Gordonbrook Dam owned by South Burnett Regional Council, having a height of 21m and a storage capacity of 6500ML	Stuart River in the locality of Kingaroy, situated on lot 467 on plan FY838992, Parish of Wooroolin, County of Fitzroy, in the Region of South Burnett	1
Julius Dam owned by SunWater, having a height of 38m and a storage capacity of 107,500ML	Leichhardt River in the locality of Mount Isa, situated on lot 10 on plan CP891285, Parish of Candover, County of Tewinga, in the City of Mount Isa	1
Little Nerang Dam owned by Gold Coast City Council, having a height of 44m and a storage capacity of 8400ML	Little Nerang Creek in the locality of Neranwood, situated on lot 231 on plan SP123096, Parish of Numinbah, County of Ward, in the City of Gold Coast	1

Dam	Location	Category
Paluma Dam owned by NQ Water ABN 94 205 904 709, having a height of 20m and a storage capacity of 11,800ML	Swamp Creek in the locality of Paluma, situated partly on lot 9 on plan W8269, Parish of Waterview, County of Cardwell, in the City of Townsville	1
Perseverance Creek Dam owned by Toowoomba Regional Council, having a height of 53m and a storage capacity of 30,900ML	Perseverance Creek in the locality of Crows Nest, situated on lot 182 on plan CSH1817, Parish of Crows Nest, County of Cavendish, in the Region of Toowoomba	1
Rosewood Detention Basin owned by Ipswich City Council, having a height of 9.7m and a storage capacity of 2ML	An offstream storage in the locality of Rosewood, situated on lot 2 on plan SP140742, Parish of Walloon, County of Churchill, in the City of Ipswich	1
Wuruma Dam owned by SunWater, having a height of 44m and a storage capacity of 165,400ML	Nogo River in the locality of Eidsvold, situated partly on lot 86 on plan RW752, Parish of Culcraigie, County of Rawbelle, in the Region of North Burnett	1
Awoonga Dam owned by Gladstone Area Water Board ABN 88 409 667 181, having a height of 58m and a storage capacity of 777,000ML	Boyne River in the locality of Gladstone, situated partly on lot 90 on plan CTN1668, Parish of Riverston, County of Clinton, in the Region of Gladstone	2

Dam	Location	Category
Bill Gunn Dam owned by SunWater, having a height of 18m and a storage capacity of 6940ML	An offstream storage in the locality of Laidley, situated on lot 132 on plan SP104150, Parish of Laidley, County of Churchill, in the Region of Lockyer Valley	2
Bjelke-Petersen Dam owned by SunWater, having a height of 34m and a storage capacity of 134,900ML	Barker Creek in the locality of Murgon, situated partly on lot 13 on plan SP104351, Parish of Barambah, County of Fitzroy, in the Region of South Burnett	2
Boondooma Dam owned by SunWater, having a height of 63m and a storage capacity of 204,200ML	Boyne River in the locality of Proston, situated partly on lot 12 on plan SP107476, Parish of Okenden, County of Boondooma, in the Region of South Burnett	2
Borumba Dam owned by SunWater, having a height of 43m and a storage capacity of 46,000ML	Yabba Creek in the locality of Imbil, situated partly on lot 20 on plan LX2359, Parish of Yabba, County of Lennox, in the Region of Gympie	2
Burdekin Falls Dam owned by SunWater, having a height of 55.0m and a storage capacity of 1,860,000ML	Burdekin River in the locality of Ravenswood, situated partly on lot 14 on plan MRY52, Parish of Graham, County of Murray, in the Region of Charters Towers	2

Dam	Location	Category
Callide Dam owned by SunWater, having a height of 37m and a storage capacity of 136,300ML	Callide Creek in the locality of Biloela, situated partly on lot 43 on plan RN1261, Parish of Thalberg, County of Raglan, in the Shire of Banana	2
Cania Dam owned by SunWater, having a height of 54m and a storage capacity of 88,500ML	Three Moon Creek in the locality of Monto, situated partly on lot 17 on plan RW861, Parish of Cania, County of Rawbelle, in the Region of North Burnett	2
Clarendon Dam owned by SunWater, having a height of 13.1m and a storage capacity of 24,300ML	An offstream storage in the locality of Gatton, situated partly on lot 45 on plan SP104159, Parish of Clarendon, County of Cavendish, in the Region of Lockyer Valley	2
Coolmunda Dam owned by SunWater, having a height of 18m and a storage capacity of 69,000ML	Macintyre Brook in the locality of Inglewood, situated on lot 128 on plan BNT1468, Parish of Coolmunda, County of Bentinck, in the Region of Goondiwindi	2
Copperlode Falls Dam owned by Cairns Regional Council, having a height of 43m and a storage capacity of 45,560ML	Freshwater Creek in the locality of Cairns, situated on lot 50 on plan NR6547, Parish of Dinden, County of Nares, in the Region of Cairns	2

Dam	Location	Category
EJ Beardmore Dam owned by SunWater, having a height of 15.2m and a storage capacity of 81,700ML	Balonne River in the locality of St George, situated partly on lot 21 on plan CP861683, Parish of Wagoo, County of Cogoon, in the Shire of Balonne	2
Enoggera Dam owned by Brisbane City Council, having a height of 23.5m and a storage capacity of 4500ML	Enoggera Creek in the locality of The Gap, situated on lot 130 on plan SL8167, Parish of Enoggera, County of Stanley, in the City of Brisbane	2
Fairbairn Dam owned by SunWater, having a height of 46m and a storage capacity of 1,301,000ML	Nogoa River in the locality of Emerald, situated partly on lot 10 on plan DNS734, Parish of Gindie, County of Denison, in the Region of Central Highlands	2
Fred Haigh Dam owned by SunWater, having a height of 49m and a storage capacity of 562,000ML	Kolan River in the locality of Gin Gin, situated partly on lot 46 on plan BON1395, Parish of Kolonga, County of Bowen, in the Region of Bundaberg	2
Kinchant Dam owned by SunWater, having a height of 22m and a storage capacity of 62,800ML	Sandy Creek (North Branch) in the locality of North Eton, situated partly on lot 66 on plan CI4517, Parish of Abingdon, County of Carlisle, in the Region of Mackay	2

Dam	Location	Category
Kroombit Dam owned by SunWater, having a height of 23.5m and a storage capacity of 14,600ML	Kroombit Creek in the locality of Biloela, situated on lot 30 on plan CP908407, Parish of Callide, County of Raglan, in the Shire of Banana	2
Lake MacDonald Dam owned by Sunshine Coast Regional Council, having a height of 12m and a storage capacity of 8000ML	Six Mile Creek in the locality of Cooroy, situated partly on lot 118 on plan MCH814, Parish of Tewanin, County of March, in the Region of Sunshine Coast	2
Leslie Dam owned by SunWater, having a height of 33m and a storage capacity of 106,200ML	Sandy Creek in the locality of Warwick, situated partly on lot 552 on plan RP804593, Parish of Warwick, County of Merivale, in the Region of Southern Downs	2
Maroon Dam owned by SunWater, having a height of 46.3m and a storage capacity of 44,300ML	Burnett Creek in the locality of Boonah, situated partly on lot 113 on plan WD4311, Parish of Melcombe, County of Ward, in the Region of Scenic Rim	2
Moogerah Dam owned by SunWater, having a height of 38m and a storage capacity of 83,700ML	Reynolds Creek in the locality of Kalbar, situated on lot 226 on plan RP215404, Parish of Clumber, County of Churchill, in the Region of Scenic Rim	2

Dam	Location	Category
North Pine Dam owned by South East Queensland Water Corporation Ltd ABN 14 088 729 766, having a height of 46m and a storage capacity of 215,000ML	North Pine River in the locality of Whiteside, situated partly on lot 2 on plan RP214896, Parish of Warner, County of Stanley, in the Region of Moreton Bay	2
Peter Faust Dam owned by SunWater, having a height of 51m and a storage capacity of 491,400ML	Proserpine River in the locality of Proserpine, situated partly on lot 16 on plan CP852395, Parish of Proserpine, County of Herbert, in the Region of Whitsunday	2
Ross River Dam owned by NQ Water ABN 94 205 904 709, having a height of 33m and a storage capacity of 210,000ML	Ross River in the locality of Townsville, situated partly on lot 1 on plan RP742611, Parish of Ross, County of Elphinstone, in the City of Townsville	2
Somerset Dam owned by South East Queensland Water Corporation Ltd ABN 14 088 729 766, having a height of 50m and a storage capacity of 369,000ML	Stanley River in the locality of Somerset Dam, situated partly on lot 35 on plan CG2149, Parish of Bowman, County of Canning, in the Region of Somerset	2
Teemburra Dam owned by SunWater, having a height of 56m and a storage capacity of 147,500ML	Teemburra Creek in the locality of Mirani, situated partly on lot 30 on plan CP908406, Parish of Mia Mia, County of Carlisle, in the Region of Mackay	2

Dam	Location	Category
Tinaroo Falls Dam owned by SunWater, having a height of 42m and a storage capacity of 438,900ML	Barron River in the locality of Atherton, situated partly on lot 107 on plan SP107453, Parish of Dimbulah, County of Nares, in the Region of Tablelands	2
Wivenhoe Dam owned by South East Queensland Water Corporation Ltd ABN 14 088 729 766, having a height of 59m and a storage capacity of 1,150,000ML	Brisbane River in the locality of Fernvale, situated partly on lot 242 on plan SL12236, Parish of Wivenhoe, County of Cavendish, in the Region of Somerset	2

Part 2 Licensed dams—Act, section 1068

Dam	Location	Category
Lake Mitchell Dam owned by Southedge Daintree Pastoral Company Pty Ltd ABN 86 009 853 418, having a height of 16.5m and a storage capacity of 190,000ML, licence no. 36497K	Mitchell River in the locality of Mareeba, situated partly on lot 8 on plan DA362, Parish of Mar, County of Dagmar, in the Region of Tablelands	1

Dam	Location	Category
Leichhardt River Dam owned by Mount Isa Mines Limited ABN 87 009 661 447, having a height of 27.5m and a storage capacity of 103,046ML, licence no. 10435WJ	Leichhardt River in the locality of Mount Isa, situated on ML8058, in the City of Mount Isa	1
Rifle Creek Dam owned by Mount Isa Mines Limited ABN 87 009 661 447, having a height of 18m and a storage capacity of 9488ML, licence no. 43835J	Rifle Creek in the locality of Mount Isa, situated on ML8058, in the Shire of Cloncurry	1
Splityard Creek Dam owned by CS Energy Limited ACN 078 848 745, having a height of 76m and a storage capacity of 28,700ML, licence no. 0110885C	Pryde Creek in the locality of Fernvale, situated partly on lot 33 on plan CP818429, Parish of Burnett, County of Stanley, in the Region of Somerset	1
McKinnon Creek Flood Detention Dam owned by Cairns Regional Council, having a height of 8.8m and a storage capacity of 160ML, licence no. 101475	McKinnon Creek in the locality of Edmonton, situated partly on lot 500 on plan RP887878, Parish of Grafton, County of Nares, in the Region of Cairns	2

Schedule 13 Authority areas

section 104

Column 1	Column 2
Former water area	Plan
Alva Bore Water Supply Area	AP3961
Ardoch Bore Water Area	AP3962
Bindebango Bore Water Supply Area	AP3964
Cabanda Bore Water Supply Area	AP3965
Chesterfield Bore Water Supply Area	AP3967
Chippeway Bore Water Supply Area	AP3968
Coongoola Bore Water Supply Area	AP3969
Cypress Downs Bore Water Supply Area	AP3970
Dillalah No. 1 Bore Water Area	AP3971
Dillalah No. 2 Bore Water Area	AP3972
Euthella Bore Water Supply Area	AP3974
Glenlyon Bore Water Supply Area	AP3976
Hopeland Bore Water Supply Area	AP3977
Jabiru Bore Water Area	AP3979
Juanbong Bore Water Area	AP3980
Julia Creek Bore Water Supply Area	AP3981
Mackunda Downs Bore Water Supply Area	AP3983
Maroungle Bore Water Supply Area	AP7344
Maxwelton Bore Water Supply Area	AP3985

Column 1	Column 2
Former water area	Plan
Merridew Bore Water Supply Area	AP3986
Minetta Bore Water Supply Area	AP3987
Mona Bore Water Area	AP3988
Mooro Bore Water Supply Area	AP3989
Moselle Bore Water Supply Area	AP3990
Murweh Bore Water Supply Area	AP3991
Neabul Bore Water Supply Area	AP3993
Nebine Bore Water Supply Area	AP3994
Nelia Ponds Bore Water Supply Area	AP3995
Noondoo Bore Water Area	AP3996
Oakhampton Bore Water Supply Area	AP3998
Pigurra Bore Water Supply Area	AP3999
Sesbania Bore Water Supply Area	AP4000
Stamfordham Bore Water Supply Area	AP4001
Thomby Bore Water Area	AP4002
Toorak Bore Water Supply Area	AP4003
Weengallon No. 2 Bore Water Supply Area	AP4005
Wellshot Bore Water Supply Area	AP4006
Whyenbah Bore Water Supply Area	AP4007
Whynot Bore Water Area	AP4008
Wierbolla Bore Water Supply Area	AP4009
Winbin Bore Water Supply Area	AP4011
Yanborra Bore Water Supply Area	AP4013

Schedule 14 Water charges

section 58

Column 1	Column 2	Column 3
Water management area	Date water year ends	Water charges
Barker–Barambah Creeks water management area	30 June	Water harvesting—\$4.30 for each megalitre
Barron River–Emerald Creek water management area	30 June	Water harvesting— (a) from Tinaroo Falls Dam or Barron River—\$4.30 for each megalitre (b) from Emerald Creek above AMTD 14.300—\$4.30 for each megalitre (c) from any other watercourse—\$4.30 for each megalitre
Border Rivers water management area	30 June	Water harvesting—\$4.30 for each megalitre
Bowen–Broken Rivers water management area	30 June	Water harvesting—\$4.30 for each megalitre
Boyne and Stuart Rivers water management area	30 June	Water harvesting—\$4.30 for each megalitre
Central Lockyer water management area	30 June	Water harvesting—\$4.30 for each megalitre

Column 1	Column 2	Column 3
Water management area	Date water year ends	Water charges
Chinchilla Weir water management area	31 August	Water harvesting—\$4.30 for each megalitre
Dawson Valley water management area	30 September	Water harvesting from zone Dawson B to M as identified in the Fitzroy Basin Resource Operations Plan, attachment 5—\$4.30 for each megalitre
Dumaresq River water management area	30 June	Water from a watercourse flowing from Glenlyon Dam— (a) part A—\$10.75 (b) part B—\$13.20
Fitzroy water management area	30 June	Water harvesting from zone Fitzroy A as identified in the Fitzroy Basin Resource Operations Plan, attachment 2.3—\$4.30 for each megalitre
Logan River water management area	30 June	Water harvesting from Burnett Creek or Logan River—\$4.30 for each megalitre

Column 1	Column 2	Column 3
Water management area	Date water year ends	Water charges
Lower Balonne water management area	30 June	Water harvesting— (a) from a supplemented section of the Thuraggi watercourse or Thuraggi diversion channel—\$4.30 for each megalitre (b) from Beardmore Dam or from any watercourse downstream of Beardmore Dam to the Queensland/New South Wales border—\$4.30 for each megalitre
Lower Burnett and Kolan Rivers water management area	30 June	Water harvesting—\$4.30 for each megalitre
Lower Lockyer water management area	30 April	Water harvesting—\$4.30 for each megalitre
Macintyre Brook water management area	30 June	Water harvesting—\$4.30 for each megalitre
Nogoa Mackenzie water management area	30 June	Water harvesting from Lake Maraboon or Nogoa River or Mackenzie River to the junction with Springton Creek—\$4.30 for each megalitre

Column 1	Column 2	Column 3
Water management area	Date water year ends	Water charges
Pioneer River water management area	30 June	Water harvesting from zones Cattle 01, Cattle 02, Pioneer 01, Pioneer 02, Pioneer 03, Pioneer 04 and Silver/McGregor 01 identified in the 'Pioneer Valley Resource Operations Plan 2007'—\$4.30 for each megalitre
Three Moon Creek water management area	30 June	Water harvesting—\$4.30 for each megalitre
Upper Burnett and Nogo Rivers water management area	30 June	Water harvesting from Nogo River or Burnett River—\$4.30 for each megalitre
Upper Condamine water management area	30 June	Water harvesting from zones UCU-03 (excluding the ponded area of Leslie Dam), UCU-04, UCU-05, UCU-06, UCU-07, UCU-08, UCU-09 or UCU-11 identified in the Condamine and Balonne Resource Operations Plan 2008—\$4.30 for each megalitre

Column 1	Column 2	Column 3
Water management area	Date water year ends	Water charges
Warrill Valley water management area	30 June	<p>Water harvesting—</p> <p>(a) from Reynolds Creek, Warrill Creek from its junction with Reynolds Creek or Bremer River from the junction of Warrill Creek downstream to Berry's Lagoon—\$4.30 for each megalitre</p> <p>(b) from Black Gully, Kent's Lagoon, Normanby Gully, West Branch, Waroolaba Creek or the Upper Warrill systems—\$4.30 for each megalitre</p>

Schedule 15 Royalties

section 17

\$

Removing State quarry material—for each cubic metre removed—

- | | |
|--|------|
| (a) by a local government or other entity established under an Act and that does not represent the State (a <i>statutory body</i>), for its own use | 0.70 |
| (b) by another person for a statutory body if the statutory body issues a certificate stating that the material was supplied to the statutory body for its own use | 0.70 |
| (c) if paragraphs (a) and (b) do not apply | 2.03 |

Schedule 15A Metered entitlements

sections 72 and 76(3)

Column 1	Column 2	Column 3
Part of the State	Authorisation	Revalidation date
Barambah Creek catchment area	water allocation 2189/AP6975	30 November 2016
Border Rivers Alluvium groundwater management area	all water licences, other than licences for stock or domestic purposes only	30 November 2017
Bowen groundwater management area	all water licences to take subartesian water or surface water, other than licences for stock or domestic purposes only	30 November 2016
Boyne and Stuart Rivers water management area of the Burnett Basin Resource Operations Plan	all water entitlements	30 November 2017
Burdekin groundwater management area	all water licences to take subartesian water, other than licences for stock or domestic purposes only	30 November 2019
Central Condamine Alluvium groundwater management area	all water licences to take subartesian water, other than licences for stock or domestic purposes only	30 November 2017

Column 1	Column 2	Column 3
Part of the State	Authorisation	Revalidation date
Central Lockyer Creek water management area (non-benefitted)	all water licences, other than licences for stock or domestic purposes only	30 November 2017
Coastal Burnett groundwater management area	all water entitlements, other than the following— (a) water licences for dewatering purposes only; (b) water entitlements under which groundwater is taken in the Coastal Burnett groundwater management area for stock or domestic purposes only	30 November 2019
Condamine-Balonne River downstream of Cecil Plains Weir (AMTD 891.1km) to the upstream limit of the impounded area of the E.J. Beardmore Dam (AMTD 280km)	all water entitlements to take surface water, other than the following— (a) water entitlements for stock or domestic purposes only; (b) water entitlements to take supplemented water	30 November 2019
Cooloola Sandmass subartesian area under the <i>Water Resource (Mary Basin) Plan 2006</i>	all water licences, other than water licence 190197 and water licence 190200	30 November 2016
Cressbrook Creek water management area	all water licences, other than licences for stock or domestic purposes only	30 November 2019

Column 1	Column 2	Column 3
Part of the State	Authorisation	Revalidation date
Dawson River catchment area	water licence 400856	30 November 2016
Don and Dee groundwater sub-area	all water licences to take groundwater, other than licences for stock or domestic purposes only	30 November 2018
Eastern Downs management area under the <i>Water Resource (Great Artesian Basin) Plan 2006</i>	water licence 100875	30 November 2018
Eastern Downs subartesian area, Jimbour Creek Alluvium	water licences 17646R, 101045, 32978R, 71237R and 64902R	30 November 2018
Gilbert River catchment area under the <i>Water Resource (Gulf) Plan 2007</i>	all water licences, other than licences for stock or domestic purposes only	30 November 2016
Gowrie-Oakey Creek water management area	all water licences to take surface water for irrigation purposes only	30 November 2019
Isaac River and Connors River catchment area on plan AP14807	all water licences to take subartesian water or surface water, other than licences for stock or domestic purposes only	30 November 2016
Lakeland groundwater management area	all water licences to take subartesian water, other than licences for stock or domestic purposes only	30 November 2021

Column 1	Column 2	Column 3
Part of the State	Authorisation	Revalidation date
Lower Balonne water management area under the <i>Water Resource (Condamine and Balonne) Plan 2004</i>	all water allocations to take unsupplemented surface water and water licences to take overland flow water granted in the Condamine and Balonne Resource Operations Plan	30 November 2019
Lower Callide, Prospect Creek and Upper Callide groundwater sub-areas	all water licences, other than licences for stock or domestic purposes only	30 November 2017
Mulgildie management area under the <i>Water Resource (Great Artesian Basin) Plan 2006</i>	all water licences	30 November 2018
Mulgrave River and Russell River catchment area	all water entitlements, other than the following— (a) water entitlements for stock or domestic purposes only; (b) water entitlements for which the annual volumetric limit is not more than 2ML	30 November 2019
Oakey Creek groundwater management area	all water licences to take subartesian water, other than licences for stock or domestic purposes only	30 November 2019

Column 1	Column 2	Column 3
Part of the State	Authorisation	Revalidation date
Six Mile Creek subcatchment area under the <i>Water Resource (Mary Basin) Plan 2006</i>	all water licences, other than licences for stock or domestic purposes only	30 November 2018
Stanthorpe water management area under the <i>Water Resource (Border Rivers) Plan 2003</i>	all water allocations	30 November 2017
the area of the basalt aquifer in the Toowoomba City Basalts groundwater management area	all water licences, other than licences for stock or domestic purposes only	30 November 2016
the Dalrymple Creek Alluvium Area on AP18888	all water licences to take water from the Dalrymple Creek Alluvium, other than licences for stock or domestic purposes only	30 November 2017

Column 1	Column 2	Column 3
Part of the State	Authorisation	Revalidation date
the Gatton-Esk Road implementation area under the <i>Water Resource (Great Artesian Basin) Plan 2006</i>	all water licences, other than the following— (a) water entitlements for stock or domestic purposes only; (b) water licence 406711; (c) water licence 406717; (d) water licence 406722; (e) water licence 406725; (f) water licence 406732; (g) water licence 406735; (h) water licence 406738; (i) water licence 406751; (j) water licence 406755; (k) water licence 406761; (l) water licence 406807; (m) water licence 406867; (n) water licence 407196; (o) water licence 409175	30 November 2018
the Lower Nerang water management area under the Gold Coast Resource Operations Plan	all water entitlements	30 November 2017
the plan area of the Barron Resource Operations Plan	all water licences, other than licences for stock or domestic purposes only	30 November 2018

Column 1	Column 2	Column 3
Part of the State	Authorisation	Revalidation date
the plan area of the Boyne River Basin Resource Operations Plan	all water licences	30 November 2017
the plan area of the <i>Water Resource (Calliope River Basin) Plan 2006</i>	all water licences, other than licences for stock or domestic purposes only	30 November 2016
the plan area of the <i>Water Resource (Mitchell) Plan 2007</i>	all water licences, other than licences for stock or domestic purposes only	30 November 2018
the plan area of the <i>Water Resource (Moonie) Plan 2003</i>	all water entitlements to take surface water, other than water entitlements for stock or domestic purposes only	30 November 2017

Column 1	Column 2	Column 3
Part of the State	Authorisation	Revalidation date
the plan area of the Water Resource (Pioneer Valley) Plan 2002	<p>all water allocations to take groundwater in the Pioneer groundwater management area, other than the following—</p> <ul style="list-style-type: none"> (a) water allocation 1189/AP7900; (b) water allocation 1190/AP7900; (c) water allocation 1193/AP7900; (d) water allocation 1202/AP7900; (e) water allocation 1208/AP7900; (f) water allocation 1295/AP7900; (g) water allocation 1296/AP7900; (h) water allocation 1297/AP7900 <p>all water licences to take groundwater in the Pioneer groundwater management area, other than water licences in the following zones identified in the ‘Pioneer Valley Resource Operations Plan 2007’—</p> <ul style="list-style-type: none"> (a) groundwater zone 1 (Cattle Creek); (b) groundwater zone 2 (Pioneer North); 	30 November 2018

Column 1	Column 2	Column 3
Part of the State	Authorisation	Revalidation date
	<p>(c) groundwater zone 3 (Pioneer North-East)</p> <p>all water licences to take surface water, other than licences to take declared water under the Water Resource (Pioneer Valley) Plan 2002, section 5B(2)</p>	
the plan area of the <i>Water Resource (Warrego, Paroo, Bulloo and Nebine) Plan 2003</i>	<p>all water entitlements to take surface water, other than the following—</p> <p>(a) water entitlements for stock or domestic purposes only;</p> <p>(b) water entitlements to take supplemented water</p>	30 November 2017
the plan area of the <i>Water Resource (Whitsunday) Plan 2010</i>	all water licences, other than licences for stock or domestic purposes only	30 November 2019
Tinana Creek subcatchment area under the <i>Water Resource (Mary Basin) Plan 2006</i>	all water licences, other than licences for stock or domestic purposes only	30 November 2018
Upper Hodgson Creek groundwater management area	all water licences to take water from the Main Range Volcanics Formation, other than licences for stock or domestic purposes only	30 November 2019

Column 1	Column 2	Column 3
Part of the State	Authorisation	Revalidation date
Weir River catchment area	<p>all water allocations in the Upper Weir River Water Management Area and the Lower Weir River Water Management Area</p> <p>all water licences to take water from the Weir River, Brigalow Creek, Yambocully Creek, Commoron Creek and Middle Creek, other than licences for stock or domestic purposes only</p>	30 November 2016
Wide Bay Creek subcatchment area under the <i>Water Resource (Mary Basin) Plan 2006</i>	all water licences, other than licences for stock or domestic purposes only	30 November 2017
Widgee Creek subcatchment area under the <i>Water Resource (Mary Basin) Plan 2006</i>	all water licences, other than licences for stock or domestic purposes only	30 November 2017
Zone A of the Fitzroy River, identified in the Fitzroy Basin Resource Operations Plan	water allocation 5357/AP6829	30 November 2016
Zone C of the Fitzroy River, identified in the Fitzroy Basin Resource Operations Plan	water allocation 216/AP6829	30 November 2016

Column 1	Column 2	Column 3
Part of the State	Authorisation	Revalidation date
Zones D and E of the Fitzroy River, identified in the Fitzroy Basin Resource Operations Plan	all water allocations	30 November 2016

Schedule 15B IDAS code for development applications for construction or modification of particular levees

section 62D

1 Application of code

- (1) The code applies for the assessment of a development application under the *Sustainable Planning Act 2009* for development that is—
 - (a) the construction of a new category 2 levee or new category 3 levee (each a ***new levee***); or
 - (b) the modification of an existing levee if, after the modification, the levee (the ***modified levee***) will fulfil the requirements for a category 2 levee or category 3 levee.
- (2) The code should be read together with the document called ‘Guidelines for the construction or modification of category 2 and 3 levees’ published by the department.

Editor’s note—

A copy of the document called ‘Guidelines for the construction or modification of category 2 and 3 levees’ is available on the department’s website.

2 Purpose of code

The purpose of the code is to ensure that a new levee or modified levee meets a set of criteria.

3 Definitions

In this schedule—

modified levee see section 1(b).

new levee see section 1(a).

off-property impact, for a levee, see section 62C(5) of the regulation.

4 Compliance with code

- (1) The code is complied with if each of the performance outcomes stated in column 1 of the table is complied with for a new levee or modified levee.
- (2) A performance outcome is complied with if the new levee or modified levee—
 - (a) complies with an acceptable outcome stated in column 2 of the table; or
 - (b) otherwise satisfies the performance outcome mentioned in column 1 of the table.

Column 1	Column 2
Performance outcome	Acceptable outcome
<p>1 any off-property impact from the levee is minimised and acceptable having regard to the following—</p> <ul style="list-style-type: none"> • the environment in which the levee is located; • the measures proposed to be taken to mitigate any off-property impact; • any compensation measures for an impact that are proposed by the applicant 	<p>the levee does not result in—</p> <ol style="list-style-type: none"> (a) an unacceptable change in hydraulic effects that occur off-property; and (b) an unacceptable impact on people, property or the environment
<p>2 the levee is a safe and stable structure</p>	<p>the design, construction, operation and maintenance for the levee is appropriate for the materials used and the levee's intended function</p>

Column 1		Column 2	
Performance outcome		Acceptable outcome	
3	community safety is ensured in the event a category 3 levee fails or overtops		appropriate emergency action procedures are in place for category 3 levees

Schedule 16 Fees

section 63

		\$
1	Application to amalgamate water allocations or subdivide a water allocation (Act, s 128A(2)(b))	121.60
2	Application to change a water allocation (Act, ss 129(3)(c) and 130(3)(d))—	
	(a) if the application is made with an application to amalgamate water allocations or subdivide a water allocation	nil
	(b) otherwise—	
	(i) for 1 application	121.60
	(ii) for each additional application made at the same time	24.10
3	Application by water allocation holder or holder of a seasonal water assignment notice for a water allocation for seasonal water assignment (Act, s 142(2)(d))	162.20
4	Creating, on request, a title or a separate title for a water allocation, other than under section 121 or 122 of the Act (Act, ss 148(2)(d) and 150(1))—for each title created	66.00
5	Lodging in the registry an instrument that changes ownership of a water allocation or an interest in a water allocation (Act, ss 148(2)(d) and 150(1))—	
	(aa) if lodgement is to record the death of an individual—	
	(i) for 1 water allocation	33.00
	(ii) for each additional water allocation	nil

		\$
	(a) if lodgement is with an instrument changing ownership of a lot or an interest in a lot other than in the circumstances mentioned in paragraph (aa)—for each water allocation	33.00
	(b) otherwise—	
	(i) for 1 water allocation	175.00
	(ii) for each additional water allocation	33.00
5A	Lodging in the registry a request to record the change of name of an individual or to correct the name of an individual, for a water allocation or an interest in a water allocation (Act, ss 148(2)(d) and 150(1))—	
	(a) for 1 water allocation	33.00
	(b) for each additional water allocation	nil
6	Lodging in the registry a certificate approving a proposed amalgamation of water allocations or subdivision of a water allocation (Act, ss 128A(7) and 148(2)(d))	175.00
7	Lodging in the registry a certificate about a proposed change to a water allocation (Act, ss 129(6), 135(1) and 148(2)(d))	175.00
8	Lodging in the registry—	
	(a) a cancellation of a writ of execution (Act, ss 148(2)(d) and 150(1))	nil
	(b) a discharge or satisfaction of a writ of execution (Act, ss 148(2)(d) and 150(1))	175.00
10	Lodging a standard terms document in the registry (Act, ss 148(2)(d) and 150(1))	nil
11	Lodging in the registry a request to remove from the title of a water allocation a lease that has expired or otherwise ended (Act, ss 148(2)(d) and 150(1))	nil

	\$
12 Lodging in the registry a request to note the lapsing of a caveat (Act, ss 148(2)(d) and 150(1))	nil
13 Lodging any other instrument in the registry (Act, ss 148(2)(d) and 150(1))	175.00
14 Depositing in, or withdrawing from, the registry a settlement notice (Act, ss 148(2)(d) and 150(1))	33.00
15 Depositing in, or removing from, the registry an administrative advice, other than an advice deposited, or removed, by the State (Act, ss 148(2)(d) and 150(1))	26.00
16 Preparing and serving, by the registry, a notice of a caveat (Act, ss 148(2)(d) and 150(1))	33.00
17 Search for (Act, s 148(2)(d))—	
(a) a current title for a water allocation generated—	
(i) in an office of the registry	18.15
(ii) otherwise	14.90
(b) the historical details of a title generated—	
(i) in an office of the registry	26.70
(ii) otherwise	23.35
18 Image of (Act, s 148(2)(d))—	
(a) a title for a water allocation generated—	
(i) in an office of the registry	18.15
(ii) by external access	14.90
(b) another instrument lodged or deposited in the registry	35.35
19 Search, in the registry, of a statement of a registered dealing or an administrative advice against a title (Act, s 153)	3.00

	\$
20 Investigative search, by the registrar, of the register (not including providing copies of documents) (Act, s 148(2)(d))—	
(a) if no additional computer programming time is required—for each hour or part of an hour	113.80
(b) if additional computer programming time is required—for each hour or part of an hour	317.70
21 Certifying, by the registrar, of a copy of the title of a water allocation or a registered instrument (Act, ss 148(2)(d) and 153)	33.00
22 Requisitioning a document lodged for registration (Act, s 148(2)(d))	33.00
23 Application under section 193 of the Act to transfer all or part of an interim water allocation (Act, s 193(2)(c))	357.30
24 Application under section 195 of the Act to transfer all or part of an interim water allocation (Act, s 195)—	
(a) for 1 application	357.30
(b) for each additional application, made at the same time, to transfer to the same land	78.55
25 Application to replace jointly held interim water allocation (Act, s 198(4)(b))	121.60
26 Application for water licence (Act, s 206(5)(c))	121.60
27 Fee to purchase a copy of an application for a water licence (Act, s 208(4)(b))—	
(a) for 1 page	16.45
(b) for each additional page	0.22
28 Application to amend water licence (Act, s 216)	121.60
29 Application to reinstate expired water licence (Act, s 221(2)(b))	121.60

	\$
30 Application to transfer, amend or amalgamate water licence under part 2, division 3A (Act, s 223)	357.30
31 Application to amalgamate water licences (Act, s 224(2)(b))	121.60
32 Application to replace water licence with 2 or more new licences (Act, s 225(2)(b))	121.60
33 Application to replace jointly held water licence on part disposal of land to which the water licence relates (Act, s 229(4)(b))	121.60
34 Application by licensee of a water licence or holder of a seasonal water assignment notice for a water licence for seasonal water assignment (Act, s 231(2)(f))	162.20
35 Application for allocation of quarry material (Act, s 280(2)(c))—for each 6 month period, or part of a 6 month period, the allocation notice has effect	166.80
36 Application to renew allocation notice (Act, s 289(2)(b))—for each 6 month period, or part of a 6 month period, the renewed allocation notice has effect	166.80
37 Application for water bore driller's licence (Act, s 299(2)(e))—	
(a) if paragraphs (b) to (d) do not apply	548.00
(b) if the applicant relies on section 20(2)(c)(iii) or (iv)	984.00
(c) if the applicant relies on section 21(2)(c)(iv) or (v)	1438.00
(d) if the applicant relies on section 22(2)(c)(iii) or (iv)	1741.00
38 Application to amend water bore driller's licence (Act, s 304)	162.20
39 Application to renew water bore driller's licence (Act, s 308(2)(c))	527.00
40 Application to reinstate expired water bore driller's licence (Act, s 308A(2)(b))	548.00

	\$
41 Application for operations licence (Act, s 328(2)(d))	121.60
42 Computer printout of a document mentioned in section 1009(1) of the Act generated—	
(a) at an office of the department	16.45
(b) by external access	13.15
43 Certifying a copy of a document mentioned in section 1009(1) of the Act	33.65
44 Water licence fee (s 14A(1))—for each year	76.55
45 Application for grant of unallocated water under a resource operations plan (Act, s 1014(2)(a))	223.40
46 Investigative search by the chief executive of the department's water entitlement registration database (not including providing copies of documents) (Act, s 1014(2)(a))—	
(a) if no additional computer programming time is required—for each hour or part of an hour	67.75
(b) if additional computer programming time is required—for each hour or part of an hour	167.30
47 Copy of a report on an entry in the department's water entitlement registration database (Act, s 1014(2)(a))	8.05
48 Testing a water meter (Act, s 1014(2)(a))—for each hour	70.65
49 Reading a water meter (Act, s 1014(2)(a))—	
(a) for 1 water meter	78.55
(b) for each additional water meter on the same or an adjacent property	15.45
50 Development application (<i>Sustainable Planning Act 2009</i> , ss 260(1)(d)(ii) and 272(1)(c)(i)) for any of the following—	

\$

- | | | |
|------|--|--------|
| (a) | operational work for the taking of, or interfering with, water— | |
| (i) | if the application is made with an application for a water licence | nil |
| (ii) | otherwise | 121.60 |
| (b) | the removal of quarry material | 121.60 |

Schedule 17 Dictionary

section 3

ADIA see section 22.

ADITC see section 20.

administrative advice means an advice that is an administrative advice under the manual of land title practice kept under the *Land Title Act 1994*, section 9A.

AHD means the Australian height datum adopted by the National Mapping Council of Australia for referencing a level or height back to a standard base level.

amalgamation, for part 2, division 3A, subdivision 2, see section 15B.

amendment, for part 2, division 3A, subdivision 2, see section 15B.

AMTD means the adopted middle thread distance which is the distance in kilometres, measured along the middle of a watercourse, that a specific point in the watercourse is from the watercourse's mouth or junction with the main watercourse.

announced entitlement see section 66.

annual entitlement see section 67.

authorisation means a water licence, water permit, water allocation or other authority to take or interfere with water under the Act.

authorised meter validator, for part 7, see section 70.

bulk water supply system, for part 8, see section 82.

category 1 levee see section 62C(2).

category 2 levee see section 62C(3).

category 3 levee see section 62C(4).

cessation date, for part 7, see section 70.

cessation notice, for part 7, division 6, see section 80E(2).

class, for part 2A, see section 24H(2).

closing day, for a tender, see section 5B(3)(f)(i).

critical distance, of a non-stock or domestic water bore in a subartesian area mentioned in schedule 11, part 2, column 1, from—

- (a) a boundary of a parcel of land—see section 102A(2); or
- (b) a watercourse—see section 102A(3); or
- (c) another water bore—see section 102A(4).

DICAT course see section 20.

exempt bore means any of the following—

- (a) a water bore used for monitoring the physical, chemical or biological characteristics of water in an aquifer;

Examples of physical characteristics of water—

standing water level, water discharge rate, water pressure

- (b) a water bore for testing the water production capacity, water production quality or hydraulic properties of an aquifer;
- (c) a water bore for taking water for stock or domestic purposes;
- (d) a non-stock or domestic water bore constructed, erected or installed in a subartesian area mentioned in schedule 11, part 2, column 1, but not within the critical distance from a boundary of a parcel of land, a watercourse or another water bore;
- (e) a replacement water bore.

existing levee see section 1247(2) of the Act.

GDA94 means Geocentric Datum of Australia 94, a part of the earth centred global coordinate reference frame used by the department.

groundwater means water from an underground source.

interested entity, for part 2, division 3A, subdivision 2, see section 15C(3)(b)(i).

meter includes equipment, related to the meter, for measuring and recording—

- (a) the taking of, or interfering with, water; or
- (b) the quality of water.

meter notice, for part 7, see section 73(1).

meter use charge see section 80A(1).

minimum operating level, for part 8, see section 82.

modify, for an existing levee, means any or all of the following—

- (a) to raise or lower the height of the levee;
- (b) to extend or reduce the length of the levee;
- (c) to make another change to the levee that affects the flow of water.

new licence, for part 2, division 3A, subdivision 2, see section 15B.

nominal entitlement see section 65.

non-residential water use, for part 8, see section 82.

non-stock or domestic water bore means a water bore for taking water for a purpose other than a stock or domestic purpose.

non-urban metering standard, for part 7, see section 70.

office income statement, for part 2A, see section 24F.

office's estimated costs, for part 2A, see section 24F.

original licence, for part 2, division 3A, subdivision 2, see section 15A(2).

part A, for water charges mentioned in schedule 14, means the amount payable for each megalitre of nominal entitlement.

part B, for water charges mentioned in schedule 14, means the amount payable for each megalitre of water taken up to the annual entitlement.

prescribed activity means an activity mentioned in schedule 1 for a general authorisation to take water.

primary production does not include operation of a cattle feedlot or piggery.

Queensland Bulk Water Supply Authority means the Queensland Bulk Water Supply Authority under the *South East Queensland Water (Restructuring) Act 2007*, section 6.

relevant date, for part 2A, see section 24F.

relevant management area, for part 7, see section 70.

relevant sub-block, for part 2A, see section 24H(1).

replacement water bore means a water bore that—

- (a) is constructed, installed or erected—
 - (i) to replace a water bore (the **previous bore**) used for the taking of, or interfering with, water—
 - (A) for which a development permit was held or, under section 1048A of the Act, was taken to be held; or
 - (B) which, under the *Sustainable Planning Act 2009*, section 681(1), was taken to be a lawful use of the premises in which the previous bore was constructed, installed or erected; and
 - (ii) within 10m of the location of the previous bore; and
- (b) taps the same aquifer tapped by the previous bore.

residential water use, for part 8, see section 82.

SEQ water security program, for part 8, see section 82.

settlement notice means a settlement notice under the *Land Title Act 1994*, part 7A.

standard terms document see the *Land Title Act 1994*, section 168.

sub-block, for part 2A, see section 24F.

Suncorp Metway Ltd business banking variable lending base rate means the variable base interest rate set by the Suncorp Metway Bank for loans to business entities.

SunWater means SunWater Limited ACN 131 034 985.

supplemented water means water supplied under an interim resource operations licence, resource operations licence or other authority to operate infrastructure.

surface water means water in a watercourse.

transfer, for part 2, division 3A, subdivision 2, see section 15B.

transfer notice—

- (a) for part 2, division 3A, subdivision 2, see section 15G(2); or
- (b) for part 7, division 6, see section 80D(2).

UTM means Universal Transverse Mercator, a system used to project a round earth onto a flat map.

validation certificate, for part 7, see section 70.

validation inspection, for part 7, see section 70.

water licence, for sections 65, 66 and 67, means a water licence not managed under a resource operations plan.

water management area see section 56.

works, for part 7, means works used, or that could be used, for taking or interfering with water.

Attachment 1 Agreement

section 48AC(2), definition *relevant transfer agreement*

AGREEMENT BETWEEN CAIRNS REGIONAL COUNCIL AND SMITHFIELD DRAINAGE BOARD

The two entities hereby agree that the Smithfield Drainage Board (SDB) will seek its dissolution as a category 2 water authority under s.700A of the Water Act 2000 and transfer all of the Smithfield Drainage Board assets, liabilities, functions and public records to the Cairns Regional Council (CRC).

This agreement provides the whole of the arrangements under which the dissolution and acceptance of the transfer will occur. The parties understand that subject to the Minister for Natural Resources and Mines' acceptance of the agreement, that the agreement will take effect on the making of a Regulation under the Water Act 2000.

Agreement conditions

1. that CRC agrees to accept the transfer of all the assets, public records and liabilities of the SDB on the day the SDB is dissolved,
2. that CRC will provide \$15,000 per annum for drain maintenance for the northern region of the CRC area, including the former area of the SDB,
3. that CRC will maintain the drains and crossing points of the former SDB to the mutual satisfaction of the former SDB canegrowers and the CRC,
4. that CRC will not require former ratepayers of the SDB to pay any special levy or rate to the CRC for drain maintenance,
5. that former SDB ratepayers are not required to enter into any special agreements with the CRC for drain maintenance, and

6. the contact persons / position for each party - after the dissolution are as follows;

Cairns Regional Council –Helius Visser, Manager Infrastructure Planning

(Ph.4044 3032)

Smithfield Drainage Board –John Westaway, Chair (Ph.4055 9559)

SIGNED by **Peter Tabulo**

(Chief Executive Officer –Cairns Regional Council)

) P Tabulo

this 18th day of June 2013

In the presence of:

Witness: Judith Lawrence

SIGNED by **John Westaway**

(Chair –Smithfield Drainage Board)

) J V. Westaway

this 20th day of June 2013

In the presence of:

Witness : Tim Smith

1 Index to endnotes

- 2 Key
- 3 Table of reprints
- 4 List of legislation
- 5 List of annotations

2 Key

Key to abbreviations in list of legislation and annotations

Key	Explanation	Key	Explanation
AIA	= Acts Interpretation Act 1954	(prev)	= previously
amd	= amended	proc	= proclamation
amd	= amendment	prov	= provision
t			
ch	= chapter	pt	= part
def	= definition	pubd	= published
div	= division	R[X]	= Reprint No. [X]
exp	= expires/expired	RA	= Reprints Act 1992
gaz	= gazette	reloc	= relocated
hdg	= heading	renu	= renumbered
		m	
ins	= inserted	rep	= repealed
lap	= lapsed	(retro	= retrospectively
)	
notf	= notified	rv	= revised version
d			
num	= numbered	s	= section

Key	Explanation	Key	Explanation
o in c	= order in council	sch	= schedule
om	= omitted	sdiv	= subdivision
orig	= original	SIA	= Statutory Instruments Act 1992
p	= page	SIR	= Statutory Instruments Regulation 2012
para	= paragraph	SL	= subordinate legislation
prec	= preceding	sub	= substituted
pres	= present	unnu m	= unnumbered
prev	= previous		

3 Table of reprints

A new reprint of the legislation is prepared by the Office of the Queensland Parliamentary Counsel each time a change to the legislation takes effect.

The notes column for this reprint gives details of any discretionary editorial powers under the **Reprints Act 1992** used by the Office of the Queensland Parliamentary Counsel in preparing it. Section 5(c) and (d) of the Act are not mentioned as they contain mandatory requirements that all amendments be included and all necessary consequential amendments be incorporated, whether of punctuation, numbering or another kind. Further details of the use of any discretionary editorial power noted in the table can be obtained by contacting the Office of the Queensland Parliamentary Counsel by telephone on 3003 9601 or email legislation.queries@oqpc.qld.gov.au.

From 29 January 2013, all Queensland reprints are dated and authorised by the Parliamentary Counsel. The previous numbering system and distinctions between printed and electronic reprints is not continued with the relevant details for historical reprints included in this table.

Reprint No.	Amendments to	Effective	Reprint date
1	none	19 April 2002	1 May 2002

Reprint No.	Amendments included	Effective	Notes
1A	2002 SL No. 230	30 August 2002	
1B	2003 SL No. 13	7 February 2003	
1C	2003 SL No. 25	21 February 2003	
1D	2003 SL No. 13	1 April 2003	
1E	2003 SL No. 13	7 April 2003	
1F	2003 SL No. 99	30 May 2003	
1G	2003 SL No. 100	1 July 2003	R1G withdrawn, see R2
2	—	1 July 2003	
2A	2003 SL No. 241	3 October 2003	
2B	2003 SL No. 370	19 December 2003	
2C	2004 SL No. 3	30 January 2004	
2D	—	22 February 2004	provs exp 21 February 2004
2E	2004 SL No. 102	25 June 2004	
2F	2004 SL No. 67	1 July 2004	
2G	2004 SL No. 166	27 August 2004	
2H	2004 SL No. 102	1 January 2005	
2I	2005 SL No. 10	18 February 2005	
2J	2005 SL No. 10	1 April 2005	
2K 2rv	2005 SL No. 134	24 June 2005	
2L 2rv	2005 SL No. 103	1 July 2005	
2M 2rv	2005 SL No. 134	2 July 2005	
2N 2rv	2005 SL No. 134	6 July 2005	

Reprint No.	Amendments included	Effective	Notes
2O rv	2005 SL No. 216	2 September 2005	R2O rv withdrawn, see R3 rv
3 rv	—	2 September 2005	Revision notice issued for R3
3A rv	2005 SL No. 334	16 December 2005	
3B rv	2005 SL No. 334	1 January 2006	
3C rv	2006 SL No. 29	3 March 2006	
3D rv	2006 SL No. 64	13 April 2006	
3E rv	2006 SL No. 84	5 May 2006	
3F rv	2006 SL No. 133	16 June 2006	
3G rv	2006 SL No. 159	30 June 2006	
3H rv	2006 SL No. 133 2006 SL No. 159	1 July 2006	provs exp 30 June 2006
3I	2006 SL No. 202	8 August 2006	
3J	2006 SL No. 133	1 September 2006	
3K	2006 SL No. 263	27 October 2006	R3K withdrawn, see R4
4	—	27 October 2006	
4A	2007 SL No. 41 2007 SL No. 42	23 March 2007	
4B	2007 SL No. 90	18 May 2007	
4C	2007 SL No. 90	20 May 2007	
4D	2007 SL No. 90 2007 SL No. 98	1 July 2007	
4E	2007 SL No. 263	2 November 2007	

Reprint No.	Amendments included	Effective	Notes
4F	2007 Act No. 58	16 November 2007	
4G	2007 SL No. 281	23 November 2007	
4H	2007 SL No. 344	14 December 2007	R4H withdrawn, see R5
5	—	14 December 2007	
5A	2008 SL No. 44	7 March 2008	
5B	2008 SL No. 98	18 April 2008	
5C	2008 SL No. 149	1 July 2008	
5D	2008 SL No. 219	11 July 2008	
5E	2008 SL No. 369	7 November 2008	R5E withdrawn, see R6
6	—	7 November 2008	
6A	2009 SL No. 44	1 May 2009	
6B	2009 SL No. 44	30 June 2009	
6C	2009 SL No. 44	1 July 2009	
6D	2009 SL No. 156	31 July 2009	
6E	2009 SL No. 137	1 August 2009	
6F	2009 SL No. 211	9 October 2009	
6G	2009 SL No. 280	18 December 2009	
7	2010 SL No. 18	26 February 2010	
7A	2010 SL No. 77	7 May 2010	
7B	2010 SL No. 138	25 June 2010	
	2010 SL No. 140		

Reprint No.	Amendments included	Effective	Notes
7C	2010 SL No. 77 2010 SL No. 138	1 July 2010	
7D	2010 SL No. 178	16 July 2010	
7E	2010 SL No. 162	1 August 2010	
7F	2010 SL No. 347	3 December 2010	R7F withdrawn, see R8
8	—	3 December 2010	
8A	2011 SL No. 74	3 June 2011	
8B	2011 SL No. 105 2011 SL No. 131	1 July 2011	
8C	2011 SL No. 135	1 August 2011	
8D	2011 SL No. 162	26 August 2011	
8E	2011 Act No. 40	24 November 2011	
8F	2011 SL No. 284	9 December 2011	
8G	2012 SL No. 73	15 June 2012	R8G withdrawn, see R9
9	—	15 June 2012	
9A	2012 SL No. 105	1 August 2012	
9B	2012 SL No. 120	3 August 2012	
9C	2012 SL No. 188	1 November 2012	
9D	2012 SL No. 188	1 December 2012	
9E	2012 SL No. 255	21 December 2012	
9F	2012 SL No. 241	1 January 2013	
9G	—	3 January 2013	provs exp 2 January 2013

Current as at	Amendments included	Notes
1 February 2013	2013 SL No. 8	
14 May 2013	2013 Act No. 23	
24 May 2013	2013 SL No. 71	
1 July 2013	2013 SL No. 84	
27 September 2013	2013 Act No. 23 2013 SL No. 190	
29 November 2013	2013 SL No. 251 2013 SL No. 252	
2 December 2013	2013 Act No. 23	
20 December 2013	2013 SL No. 300	
16 May 2014	2014 SL No. 63	
28 May 2014	2014 Act No. 29	RA s 35
1 June 2014	2014 SL No. 63	
1 July 2014	2014 SL No. 78	RA s 26(1)
4 July 2014	2014 SL No. 151	RA s 35
1 October 2014	2014 Act No. 40	
3 October 2014	2014 SL No. 231	
18 February 2015	2014 SL No. 334 (amd 2015 SL No. 3)	
1 July 2015	2015 SL No. 39	RA s 43
1 August 2015	2015 SL No. 39	
11 September 2015	2014 SL No. 334 (amd 2015 SL No. 123) 2015 SL No. 123	RA ss 43, 44

Current as at	Amendments included	Notes
1 December 2015	2015 SL No. 146	
24 March 2016	2016 SL No. 21	
1 July 2016	2016 SL No. 59	

4 List of legislation

Regulatory impact statements

For subordinate legislation that has a regulatory impact statement, specific reference to the statement is included in this list.

Explanatory notes

All subordinate legislation made on or after 1 January 2011 has an explanatory note. For subordinate legislation made before 1 January 2011 that has an explanatory note, specific reference to the note is included in this list.

Water Regulation 2002 SL No. 70

made by the Governor in Council on 18 April 2002

notfd gaz 19 April 2002 pp 1477–8

ss 1–2 commenced on date of notification

ss 58–60, 74, 75(d)–(e), sch 3 item 2 and sch 14 commenced 30 June 2002 (see s 2(1))

remaining provisions commenced 19 April 2002 (see s 2(2))

exp 31 August 2016 (see SIA s 56A(2) and SIR s 3 sch 2 pt 2)

Notes—(1) The expiry date may have changed since this reprint was published. See the latest reprint of the SIR for any change.

(2) An explanatory note was prepared.

amending legislation—

Water Amendment Regulation (No. 1) 2002 SL No. 230

notfd gaz 30 August 2002 pp 1557–61

commenced on date of notification

Water Amendment Regulation (No. 1) 2003 SL No. 13

notfd gaz 7 February 2003 pp 385–6

ss 1–2 commenced on date of notification

ss 4, 12 commenced 7 April 2003 (see s 2(2))

s 9 commenced 1 April 2003 (see s 2(1))

remaining provisions commenced on date of notification

Water Amendment Regulation (No. 2) 2003 SL No. 25

notfd gaz 21 February 2003 pp 622–3

ss 1–2 commenced on date of notification

remaining provisions commenced 21 February 2003 (see s 2)

Water Amendment Regulation (No. 3) 2003 SL No. 99

notfd gaz 30 May 2003 pp 371–6

commenced on date of notification

Note—An explanatory note was prepared.

Natural Resources and Mines Legislation Amendment Regulation (No. 1) 2003 SL No. 100 pts 1, 19

notfd gaz 30 May 2003 pp 371–6

ss 1–2 commenced on date of notification

remaining provisions commenced 1 July 2003 (see s 2)

Water Amendment Regulation (No. 4) 2003 No. 241

notfd gaz 3 October 2003 pp 382–5

commenced on date of notification

Water Amendment Regulation (No. 5) 2003 SL No. 370

notfd gaz 19 December 2003 pp 1307–13

commenced on date of notification

Water Amendment Regulation (No. 1) 2004 SL No. 3

notfd gaz 30 January 2004 pp 350–1

commenced on date of notification

Natural Resources, Mines and Energy Legislation Amendment Regulation (No. 1) 2004 SL No. 67 pts 1, 19

notfd gaz 28 May 2004 pp 277–80

ss 1–2 commenced on date of notification

remaining provisions commenced 1 July 2004 (see s 2)

Water Amendment Regulation (No. 2) 2004 SL No. 102

notfd gaz 25 June 2004 pp 573–81

ss 1–2 commenced on date of notification

ss 10(1), 12 commenced 1 January 2005 (see s 2)

remaining provisions commenced on date of notification

Government Owned Corporations Regulation 2004 SL No. 166 ss 1, 46

notfd gaz 27 August 2004 pp 1330–2

commenced on date of notification

Water Amendment Regulation (No. 1) 2005 SL No. 10

notfd gaz 18 February 2005 pp 596–7

ss 1–2 commenced on date of notification

s 37(2) commenced 1 April 2005 (see s 2)

remaining provisions commenced on date of notification

Note—A regulatory impact statement and explanatory note were prepared.

Natural Resources and Mines Legislation Amendment Regulation (No. 1) 2005 SL No. 103 pts 1, 19

notfd gaz 3 June 2005 pp 415–19

ss 1–2 commenced on date of notification

remaining provisions commenced 1 July 2005 (see s 2)

Water Amendment Regulation (No. 2) 2005 SL No. 134

notfd gaz 24 June 2005 pp 639–45
ss 1–2 commenced on date of notification
s 12 commenced 2 July 2005 (see s 2(1))
s 4 commenced 6 July 2005 (see s 2(2))
remaining provisions commenced on date of notification

Water Amendment Regulation (No. 3) 2005 SL No. 216

notfd gaz 2 September 2005 pp 71–2
commenced on date of notification

Water and Other Legislation Amendment Regulation (No. 1) 2005 SL No. 334 pts 1–2

notfd gaz 16 December 2005 pp 1490–6
ss 1–2, 15 commenced on date of notification
s 22(4)–(8) commenced 1 January 2006 (see s 2) (amds could not be given effect)
remaining provisions commenced 1 January 2006 (see s 2)
Note—An explanatory note was prepared.

Water Amendment Regulation (No. 1) 2006 SL No. 29

notfd gaz 3 March 2006 pp 887–8
commenced on date of notification

Water Amendment Regulation (No. 2) 2006 SL No. 64

notfd gaz 13 April 2006 pp 1463–4
commenced on date of notification
Note—An explanatory note was prepared.

Water Amendment Regulation (No. 3) 2006 SL No. 84

notfd gaz 5 May 2006 pp 76–7
commenced on date of notification
Note—An explanatory note was prepared.

Water Amendment Regulation (No. 4) 2006 SL No. 133

notfd gaz 16 June 2006 pp 787–90
ss 1–2 commenced on date of notification
ss 5–6, 9 commenced 1 July 2006 (see s 2(1)(a))
s 8 (to the extent it ins pt 9 div 8 sdiv 3) commenced 1 July 2006 (see s 2(1)(b))
ss 4, 11 commenced 1 September 2006 (see s 2(2))
remaining provisions commenced on date of notification
Note—An explanatory note was prepared.

Water Amendment Regulation (No. 5) 2006 SL No. 159

notfd gaz 30 June 2006 pp 1060–7
ss 1–2 commenced on date of notification
ss 22, 24 commenced 1 July 2006 (see s 2)
remaining provisions commenced on date of notification
Note—An explanatory note was prepared.

Water Amendment Regulation (No. 6) 2006 SL No. 202

notfd gaz 8 August 2006 pp 1627–8
commenced on date of notification

Water Amendment Regulation (No. 7) 2006 SL No. 263

notfd gaz 27 October 2006 pp 938–9

commenced on date of notification

Water Amendment Regulation (No. 1) 2007 SL No. 41

notfd gaz 23 March 2007 pp 1366–9

commenced on date of notification

State Development and Public Works Organisation Amendment Regulation (No. 1) 2007 SL No. 42 pts 1, 3

notfd gaz 23 March 2007 pp 1366–9

commenced on date of notification

Water and Other Legislation Amendment Regulation (No. 1) 2007 SL No. 90 pts 1, 3

notfd gaz 18 May 2007 pp 345–8

ss 1–2 commenced on date of notification

ss 10–11 commenced 20 May 2007 (see s 2(1))

s 12 commenced 1 July 2007 (see s 2(2))

remaining provisions commenced on date of notification

Natural Resources and Water Legislation Amendment Regulation (No. 1) 2007 SL No. 98 pts 1, 12

notfd gaz 1 June 2007 pp 582–4

ss 1–2 commenced on date of notification

remaining provisions commenced 1 July 2007 (see s 2)

Water Amendment Regulation (No. 2) 2007 SL No. 263

notfd gaz 2 November 2007 pp 1224–5

commenced on date of notification

South East Queensland Water (Restructuring) Act 2007 No. 58 ss 1, 117 sch 2

date of assent 16 November 2007

commenced on date of assent

Water Amendment Regulation (No. 3) 2007 SL No. 281

notfd gaz 23 November 2007 pp 1682–4

commenced on date of notification

Water and Other Legislation Amendment Regulation (No. 2) 2007 SL No. 344 pts 1–2

notfd gaz 14 December 2007 pp 2131–5

commenced on date of notification

Water and Other Legislation Amendment Regulation (No. 1) 2008 SL No. 44 pts 1–2

notfd gaz 7 March 2008 pp 1151–2

commenced on date of notification

Water Amendment Regulation (No. 1) 2008 SL No. 98

notfd gaz 18 April 2008 pp 2085–8

commenced on date of notification

Natural Resources and Water Legislation Amendment Regulation (No. 1) 2008 SL No. 149 pts 1, 12

notfd gaz 6 June 2008 pp 800–2
ss 1–2 commenced on date of notification
remaining provisions commenced 1 July 2008 (see s 2)

Water Amendment Regulation (No. 2) 2008 SL No. 219

notfd gaz 11 July 2008 pp 1583–4
commenced on date of notification

Water and Other Legislation Amendment Regulation (No. 2) 2008 SL No. 369 pts 1–2

notfd gaz 7 November 2008 pp 1319–21
commenced on date of notification

Water Amendment Regulation (No. 1) 2009 SL No. 44

notfd gaz 1 May 2009 pp 100–1
ss 1–2 commenced on date of notification
s 4 commenced 30 June 2009 (see s 2(1))
ss 6–7 commenced 1 July 2009 (see s 2(2))
remaining provisions commenced on date of notification

Natural Resources and Water Legislation Amendment Regulation (No. 1) 2009 SL No. 137 pts 1, 12

notfd gaz 3 July 2009 pp 934–6
ss 1–2 commenced on date of notification
remaining provisions commenced 1 August 2009 (see s 2)

Water Amendment Regulation (No. 2) 2009 SL No. 156

notfd gaz 31 July 2009 pp 1231–2
commenced on date of notification

Water Amendment Regulation (No. 3) 2009 SL No. 211

notfd gaz 9 October 2009 pp 445–6
commenced on date of notification

Sustainable Planning Regulation 2009 SL No. 280 ss 1–2, pt 9 div 30

notfd gaz 27 November 2009 pp 1001–6
ss 1–2 commenced on date of notification
remaining provisions commenced 18 December 2009 (see s 2)

Water Amendment Regulation (No. 1) 2010 SL No. 18

notfd gaz 26 February 2010 pp 465–7
ss 1–2 commenced on date of notification
remaining provisions commenced 26 February 2010 (see s 2)

Water Amendment Regulation (No. 2) 2010 SL No. 77

notfd gaz 7 May 2010 pp 55–6
ss 1–2 commenced on date of notification
s 6 commenced 7 May 2010 (see s 2(1))
ss 4–5 commenced 1 July 2010 (see s 2(2))
remaining provisions commenced on date of notification

Water Amendment Regulation (No. 3) 2010 SL No. 138

notfd gaz 25 June 2010 pp 823–30

ss 1–2 commenced on date of notification
ss 7, 13, 15–17 commenced 1 July 2010 (see s 2)
remaining provisions commenced on date of notification

**Environment and Resource Management Legislation Amendment Regulation (No. 1)
2010 SL No. 140 pts 1, 3**

notfd gaz 25 June 2010 pp 823–30
commenced on date of notification

**Environment and Resource Management Legislation Amendment Regulation (No. 2)
2010 SL No. 162 pts 1, 22**

notfd gaz 2 July 2010 pp 1033–7
ss 1–2 commenced on date of notification
remaining provisions commenced 1 August 2010 (see s 2)

Water Amendment Regulation (No. 4) 2010 SL No. 178

notfd gaz 16 July 2010 pp 1142–3
commenced on date of notification

Water Amendment Regulation (No. 5) 2010 SL No. 347

notfd gaz 3 December 2010 pp 1003–6
commenced on date of notification

**Water and Another Regulation Amendment Regulation (No. 1) 2011 SL No. 74 pts 1,
3**

notfd gaz 3 June 2011 pp 268–9
commenced on date of notification

Water Amendment Regulation (No. 1) 2011 SL No. 105

notfd gaz 24 June 2011 pp 534–8
ss 1–2 commenced on date of notification
remaining provisions commenced 1 July 2011 (see s 2)

Land and Other Legislation Amendment Regulation (No. 1) 2011 SL No. 131 pts 1, 4

notfd gaz 1 July 2011 pp 589–96
ss 1–2 commenced on date of notification
remaining provisions commenced 1 July 2011 (see s 2)

**Environment and Resource Management Legislation Amendment Regulation (No. 1)
2011 SL No. 135 pts 1, 22**

notfd gaz 8 July 2011 pp 632–5
ss 1–2 commenced on date of notification
remaining provisions commenced 1 August 2011 (see s 2)

**Environment and Resource Management Legislation Amendment Regulation (No. 2)
2011 SL No. 162 pts 1, 3**

notfd gaz 26 August 2011 pp 995–7
commenced on date of notification

Water and Other Legislation Amendment Act 2011 No. 40 pt 1, s 107 sch

date of assent 24 November 2011
commenced on date of assent

Water Amendment Regulation (No. 2) 2011 SL No. 284

notfd gaz 9 December 2011 pp 729–35

commenced on date of notification

Water Amendment Regulation (No. 1) 2012 SL No. 73

notfd gaz 15 June 2012 pp 329–30

commenced on date of notification

Natural Resources and Mines Legislation Amendment Regulation (No. 1) 2012 SL No. 105 ss 1, 2(2)(c), pt 22

notfd gaz 20 July 2012 pp 863–7

ss 1–2 commenced on date of notification

remaining provisions commenced 1 August 2012 (see s 2(2)(c))

Water and Other Legislation Amendment Regulation (No. 1) 2012 SL No. 120 pts 1, 3

notfd gaz 3 August 2012 pp 950–1

commenced on date of notification

Land Title and Other Legislation Amendment Regulation (No. 1) 2012 SL No. 188 ss 1, 2(1)(f)–(g), (2), pt 5

notfd gaz 26 October 2012 pp 264–6

ss 1–2 commenced on date of notification

ss 9, 10(1)–(3) commenced 1 November 2012 (see s 2(1)(f)–(g))

remaining provisions commenced 1 December 2012 (see s 2(2))

Water Amendment and Repeal Regulation 2012 SL No. 241 pts 1–2

notfd gaz 14 December 2012 pp 548–52

ss 1–2 commenced on date of notification

remaining provisions commenced 1 January 2013 (see s 2)

Water Amendment Regulation (No. 2) 2012 SL No. 255

notfd gaz 21 December 2012 pp 599–602

commenced on date of notification

Water Amendment Regulation (No. 1) 2013 SL No. 8

notfd gaz 1 February 2013 pp 192–4

commenced on date of notification

Land, Water and Other Legislation Amendment Act 2013 No. 23 ss 1, 2(d), 352(1) sch 1

date of assent 14 May 2013

ss 1–2 commenced on date of assent

s 352 sch 1 pt 2 first lot of amendments commenced 2 December 2013 (2013 SL No. 253)

s 352 sch 1 pt 2 second lot of amendments commenced 27 September 2013 (2013 SL No. 189)

remaining provisions commenced on date of assent

Water Amendment Regulation (No. 2) 2013 SL No. 71

notfd gaz 24 May 2013 pp 118–9

commenced on date of notification

Natural Resources and Mines Legislation Amendment Regulation (No. 2) 2013 SL No. 84 ss 1, 2(2), pt 22

notfd gaz 31 May 2013 pp 160–5
ss 1–2 commenced on date of notification
remaining provisions commenced 1 July 2013 (see s 2(2))

Water and Another Regulation Amendment Regulation (No. 1) 2013 SL No. 190 pts 1–2

notfd <www.legislation.qld.gov.au> 27 September 2013
commenced on date of notification

Water Amendment Regulation (No. 3) 2013 SL No. 251

notfd <www.legislation.qld.gov.au> 29 November 2013
commenced on date of notification

Land Title and Other Legislation Amendment Regulation (No. 1) 2013 SL No. 252 pts 1, 4

notfd <www.legislation.qld.gov.au> 29 November 2013
commenced on date of notification

Water Amendment Regulation (No. 4) 2013 SL No. 300

notfd <www.legislation.qld.gov.au> 20 December 2013
commenced on date of notification

Water and Another Regulation Amendment Regulation (No. 1) 2014 SL No. 63 pts 1, 3

notfd <www.legislation.qld.gov.au> 16 May 2014
ss 1–2 commenced on date of notification
s 13(2)–(3) commenced 1 June 2014 (see s 2)
remaining provisions commenced on date of notification

Land and Other Legislation Amendment Act 2014 No. 29 s 1, pt 12 div 2

date of assent 28 May 2014
commenced on date of assent

Natural Resources and Mines Legislation (Fees) Amendment Regulation (No. 1) 2014 SL No. 78 ss 1, 2(2), pt 22

notfd <www.legislation.qld.gov.au> 30 May 2014
ss 1–2 commenced on date of notification
remaining provisions commenced 1 July 2014 (see s 2(2))

Water Amendment Regulation (No. 1) 2014 SL No. 151

notfd <www.legislation.qld.gov.au> 4 July 2014
commenced on date of notification

State Development, Infrastructure and Planning (Red Tape Reduction) and Other Legislation Amendment Act 2014 No. 40 ss 1–2, 154 sch 1 pt 3

date of assent 15 August 2014
ss 1–2 commenced on date of assent
remaining provisions commenced 1 October 2014 (2014 SL No. 209)

Water Amendment Regulation (No. 2) 2014 SL No. 231

notfd <www.legislation.qld.gov.au> 3 October 2014

commenced on date of notification

Water and Other Legislation Amendment Regulation (No. 1) 2014 SL No. 334 ss 1, 2(1)(a)–(e), (g)–(h), (3), pt 2, s 46 sch 1 (this regulation is amended, see amending legislation below)

notfd <www.legislation.qld.gov.au> 19 December 2014

ss 1–2 commenced on date of notification

ss 13, 33 commenced 18 February 2015 on the commencement of the Water Reform and Other Legislation Amendment Act 2014, s 150 (see s 2(2) (as amd 2015 SL No. 3 s 3))

ss 14, 32 commenced 18 February 2015 on the commencement of the Water Reform and Other Legislation Amendment Act 2014, s 152 (see s 2(3) (as amd 2015 SL No. 3 s 3))

ss 3, 5, 20, 30, 34–35, 36(4), 36(8) (other than to the extent it omits the entry for the Great Artesian Basin subartesian area), 39(1), 39(2) (to the extent it inserts the definition of *closing day*), 46 sch 1 amends 27, 31, 34 commenced 11 September 2015 (see s 2(1)(a)–(e), (g)–(h) (as amd 2015 SL No. 123 s 4))

remaining provisions commence on the commencement of the Water Reform and Other Legislation Amendment Act 2014, s 68 (see s 2(3) (as amd 2015 SL No. 123 s 4))

amending legislation—

Water and Other Legislation Amendment Regulation (No. 1) 2015 SL No. 3 ss 1–3 (amends 2014 SL No. 334 above)

notfd <www.legislation.qld.gov.au> 17 February 2015

commenced on date of notification

Water and Other Legislation Amendment Regulation (No. 2) 2015 SL No. 123 ss 1–2(1), 4–11 (amends 2014 SL No. 334 above)

notfd <www.legislation.qld.gov.au> 11 September 2015

ss 1–2 commenced on date of notification

remaining provisions commenced 11 September 2015 (see s 2(1))

Natural Resources and Mines Legislation (Fees) Amendment Regulation (No. 1) 2015 SL No. 39 ss 1, 2(1), (3), pt 21

notfd <www.legislation.qld.gov.au> 19 June 2015

ss 1–2 commenced on date of notification

s 67(2) commenced 1 August 2015 (see s 2(1))

remaining provisions commenced 1 July 2015 (see s 2(3))

Water and Other Legislation Amendment Regulation (No. 2) 2015 SL No. 123 pts 1, 3

notfd <www.legislation.qld.gov.au> 11 September 2015

ss 1–2 commenced on date of notification

pt 3 divs 1–2 commenced 11 September 2015 (see s 2(1))

remaining provisions commence on the commencement of the Water Reform and Other Legislation Amendment Act 2014, s 68 (see s 2(2))

Natural Resources and Mines Legislation Amendment Regulation (No. 1) 2015 SL No. 146 pts 1, 5

notfd <www.legislation.qld.gov.au> 23 October 2015

ss 1–2 commenced on date of notification

remaining provisions commenced 1 December 2015 (see s 2)

Water Amendment Regulation (No. 1) 2016 SL No. 21

notfd <www.legislation.qld.gov.au> 24 March 2016

commenced on date of notification

Natural Resources and Mines Legislation (Fees) Amendment Regulation (No. 1) 2016 SL No. 59 ss 1–2(1), pt 21

notfd <www.legislation.qld.gov.au> 27 May 2016

ss 1–2 commenced on date of notification

pt 21 commenced 1 July 2016 (see s 2(1))

5 List of annotations

PART 1—PRELIMINARY

Division 1—Introduction

div hdg ins 2010 SL No. 140 s 11

Short title

s 1 amd 2012 SL No. 241 s 4

Division 2—Watercourse identification and outer bank location

div hdg ins 2010 SL No. 140 s 12

Subdivision 1—Preliminary

sdiv hdg ins 2010 SL No. 140 s 12

Purpose of div 2

s 3A orig s 3A ins 2003 SL No. 25 s 5

amd 2003 SL No. 99 s 3

exp 21 February 2004 (see s 3C(b))

prev s 3A ins 2006 SL No. 64 s 3

exp 30 June 2006 (see s 3CAA)

pres s 3A ins 2010 SL No. 140 s 12

Meaning of terms used in div 2

s 3AB ins 2010 SL No. 140 s 12

Subdivision 2—Supporting provisions

sdiv 2 (ss 3AC–3AI) ins 2010 SL No. 140 s 12

PART 2—ALLOCATION AND SUSTAINABLE MANAGEMENT

Division 1—Authorised taking of, or interference with, water without water entitlement

div hdg orig div 1 hdg ins 2003 SL No. 25 s 5

exp 21 February 2004 (see s 3C(b))

prev div 1 hdg ins 2006 SL No. 64 s 3

exp 30 June 2006 (see s 3CAA)

pres div 1 hdg ins 2013 SL No. 190 s 3

Prescribed activities for general authorisation to take water

s 3B orig s 3B ins 2003 SL No. 25 s 5
exp 21 February 2004 (see s 3C(b))
prev s 3B ins 2006 SL No. 64 s 3
amd 2006 SL No. 84 s 3
exp 30 June 2006 (see s 3CAA)
pres s 3B ins 2013 SL No. 190 s 3

Prohibition on taking water—Act, s 23

s 3C orig s 3C ins 2003 SL No. 25 s 5
exp 21 February 2004 (see s 3C(b))
prev s 3C ins 2006 SL No. 64 s 3
exp 30 June 2006 (see s 3CAA)

Expiry of div 1

s 3CAA ins 2006 SL No. 64 s 3
exp 30 June 2006 (see s 3CAA)

Division 1A—Water planning

div hdg ins 2003 SL No. 99 s 5
om 2013 Act No. 23 s 352 sch 1 pt 1

Notice of works and water use—Act, s 37

s 3CA ins 2003 SL No. 241 s 3
amd 2005 SL No. 134 s 4; 2008 SL No. 369 s 3; 2009 SL No. 44 s 4
om 2011 Act No. 40 s 107 sch

Requirement for land and water management plan—Act, s 73

s 3D ins 2003 SL No. 99 s 5
amd 2004 SL No. 102 s 4; 2006 SL No. 159 s 4
om 2013 Act No. 23 s 352 sch 1 pt 1

Division 1B—Implementing water resource plans

div hdg (prev div 1A hdg (orig div 1 hdg)) renum 2003 SL No. 25 s 4; 2003 SL No. 99 s 4

Water allocations register—Act, s 127

s 3E ins 2007 SL No. 90 s 7

Locations of offices of the registry—Act, s 148

s 4 amd 2013 SL No. 252 s 11

Documents that may be lodged in the registry—Act, s 148

s 5 sub 2013 SL No. 252 s 12
amd 2015 SL No. 146 s 14

Division 1C—Processes for releasing unallocated water

div hdg ins 2009 SL No. 44 s 5
sub 2014 SL No. 334 s 5

Subdivision 1—Preliminary

sdiv hdg ins 2009 SL No. 44 s 5
om 2014 SL No. 334 s 5

Public auction, tender, fixed price sale or grant for a particular purpose—Act, s 1014(2)(gb)

s 5A ins 2009 SL No. 44 s 5
amd 2014 Act No. 40 s 154 sch 1 pt 3
sub 2014 SL No. 334 s 5 (amd 2015 SL No. 123 s 5)

Subdivision 2—Competitive processes

sdiv hdg ins 2009 SL No. 44 s 5
om 2014 SL No. 334 s 5

Public notice of availability of water

s 5B ins 2009 SL No. 44 s 5
sub 2014 SL No. 334 s 5 (amd 2015 SL No. 123 s 5)

Terms of sale or grant

s 5C ins 2009 SL No. 44 s 5
amd 2014 Act No. 40 s 154 sch 1 pt 3
sub 2014 SL No. 334 s 5 (amd 2015 SL No. 123 s 5)

Failure to complete purchase

s 5D ins 2009 SL No. 44 s 5
amd 2013 SL No. 190 s 4; 2014 Act No. 40 s 154 sch 1 pt 3
sub 2014 SL No. 334 s 5 (amd 2015 SL No. 123 s 5)

Selling water after auction or tender process

s 5E ins 2009 SL No. 44 s 5
amd 2014 Act No. 40 s 154 sch 1 pt 3
sub 2014 SL No. 334 s 5 (amd 2015 SL No. 123 s 5)

Sale of water may be withdrawn

s 5F ins 2009 SL No. 44 s 5
sub 2014 SL No. 334 s 5 (amd 2015 SL No. 123 s 5)

Selling water after auction

s 5G ins 2009 SL No. 44 s 5
om 2014 SL No. 334 s 5

Sale of water may be withdrawn

s 5H ins 2009 SL No. 44 s 5
om 2014 SL No. 334 s 5

Subdivision 3—Process without competition

sdiv hdg ins 2009 SL No. 44 s 5
om 2014 SL No. 334 s 5

Application of sdiv 3

s 5I ins 2009 SL No. 44 s 5
amd 2011 SL No. 74 s 5; 2013 SL No. 190 s 5; 2014 Act No. 40 s 154 sch 1 pt 3
om 2014 SL No. 334 s 5

Public notice of availability of water

s 5J ins 2009 SL No. 44 s 5
amd 2014 Act No. 40 s 154 sch 1 pt 3

om 2014 SL No. 334 s 5

Availability of water may be withdrawn

s 5K ins 2009 SL No. 44 s 5

om 2014 SL No. 334 s 5

Division 2—Interim allocation and management arrangements

Subdivision 1—General

sdiv hdg ins 2008 SL No. 369 s 4

om 2013 SL No. 190 s 6

Nominated persons—Act, s 168

s 6 om 2010 SL No. 138 s 4

Entities—Act, ss 190 and 193

s 7 amd 2009 SL No. 137 s 31

Transferring interim water allocation to other land—Act, s 195

s 8 amd 2003 SL No. 99 s 6

om 2012 SL No. 120 s 5

Application for approval to transfer interim water allocation

s 9 amd 2003 SL No. 99 s 7

om 2012 SL No. 120 s 5

Deciding application for approval

s 10 sub 2003 SL No. 99 s 8

amd 2009 SL No. 137 s 32

om 2012 SL No. 120 s 5

Decision to refuse to approve proposed transfer

s 11 sub 2003 SL No. 99 s 8

om 2012 SL No. 120 s 5

Decision to approve proposed transfer without conditions

s 12 sub 2003 SL No. 99 s 8

om 2012 SL No. 120 s 5

Decision to approve proposed transfer with conditions

s 13 sub 2003 SL No. 99 s 8

om 2012 SL No. 120 s 5

Approval under s 13

s 13A ins 2003 SL No. 99 s 8

amd 2009 SL No. 137 s 33

om 2012 SL No. 120 s 5

Completion of transfer of interim water allocation

s 13B ins 2003 SL No. 99 s 8

om 2012 SL No. 120 s 5

Subdivision 2—Interim water allocations for Julius Dam water supply scheme

sdiv hdg ins 2008 SL No. 369 s 5

om 2013 SL No. 190 s 7

Granting interim water allocations—Act, s 201

s 13C ins 2008 SL No. 369 s 5
om 2013 SL No. 190 s 7

Application of sdiv 2

s 13D ins 2008 SL No. 369 s 5
om 2013 SL No. 190 s 7

Expiry of relevant interim water allocation and grant of new allocations

s 13E ins 2008 SL No. 369 s 5
om 2013 SL No. 190 s 7

Entities—Act, ss 206 and 213

s 14 amd 2003 SL No. 99 s 9; 2006 SL No. 159 s 5; 2009 SL No. 137 s 34; 2012 SL No. 120 s 6

Water licence fee

s 14A prev s 14A ins 2003 SL No. 13 s 4
amd 2004 SL No. 102 s 5
om 2005 SL No. 334 s 4
pres s 14A ins 2006 SL No. 133 s 4
sub 2009 SL No. 44 s 6
amd 2012 SL No. 105 s 58; 2015 SL No. 39 s 64

Seasonal water assignments and rules—Act, s 230

s 15 amd 2014 SL No. 231 s 3

Division 3A—Transfer, amendment or amalgamation of water licences—Act, s 223

div hdg ins 2007 SL No. 90 s 8
amd 2013 SL No. 190 s 8

Subdivision 1—Particular water licences may be transferred etc.

sdiv hdg ins 2012 SL No. 255 s 3
sub 2013 SL No. 190 s 9

Particular water licences may be transferred, amended or amalgamated

s 15AA ins 2012 SL No. 255 s 3
sub 2013 SL No. 190 s 9

Definitions for sdiv 1

s 15AB ins 2012 SL No. 255 s 3
om 2013 SL No. 190 s 9

Application to transfer water licence

s 15AC ins 2012 SL No. 255 s 3
om 2013 SL No. 190 s 9

Additional information may be required

s 15AD ins 2012 SL No. 255 s 3
om 2013 SL No. 190 s 9

Criteria for deciding application

s 15AE ins 2012 SL No. 255 s 3
om 2013 SL No. 190 s 9

Deciding application

s 15AF ins 2012 SL No. 255 s 3
om 2013 SL No. 190 s 9

Intention to proceed

s 15AG ins 2012 SL No. 255 s 3
om 2013 SL No. 190 s 9

Completion of transfer

s 15AH ins 2012 SL No. 255 s 3
om 2013 SL No. 190 s 9

Subdivision 2—Process for dealing with application

sdiv hdg ins 2012 SL No. 255 s 3
sub 2013 SL No. 190 s 10

Purpose of sdiv 2

s 15A ins 2007 SL No. 90 s 8
amd 2012 SL No. 255 s 4
sub 2013 SL No. 190 s 11

Definitions for sdiv 2

s 15B ins 2007 SL No. 90 s 8
amd 2012 SL No. 255 s 5
def *amalgamation* sub 2013 SL No. 190 s 12
def *amendment* sub 2013 SL No. 190 s 12
def *original licence* sub 2013 SL No. 190 s 12
def *transfer* sub 2013 SL No. 190 s 12
def *transfer notice* sub 2013 SL No. 190 s 12

Application to transfer, amend or amalgamate water licences

s 15C ins 2007 SL No. 90 s 8
amd 2013 SL No. 190 s 13

Additional information may be required

s 15D ins 2007 SL No. 90 s 8

Criteria for deciding application

s 15E ins 2007 SL No. 90 s 8
amd 2013 SL No. 190 s 14; 2014 Act No. 40 s 154 sch 1 pt 3

Deciding application

s 15F ins 2007 SL No. 90 s 8

Intention to proceed

s 15G ins 2007 SL No. 90 s 8
sub 2013 SL No. 190 s 15

Completion of transfer, amendment or amalgamation

s 15H ins 2007 SL No. 90 s 8

Division 4—Catchment areas

div 4 (s 16) om 2013 Act No. 23 s 352(1) sch 1 pt 2

Classes of licence—Act, s 299

s 18 amd 2003 SL No. 99 s 10

Water bore driller's licence endorsements—Act, s 299

s 19 amd 2004 SL No. 102 s 6; 2013 SL No. 190 s 16

Qualifications or experience for class 1 licence—Act, s 299

s 20 amd 2004 SL No. 102 s 7; 2011 SL No. 74 s 6; 2015 SL No. 123 s 14

Qualifications or experience for class 2 licence—Act, s 299

s 21 amd 2004 SL No. 102 s 8; 2011 SL No. 74 s 7; 2015 SL No. 123 s 15

Qualifications or experience for class 3 licence—Act, s 299

s 22 amd 2004 SL No. 102 s 9; 2011 SL No. 74 s 8; 2013 SL No. 190 s 17; 2015 SL No. 123 s 16

Conditions of water bore driller's licence—Act, s 302

s 23 amd 2003 SL No. 13 s 5; 2003 SL No. 99 s 11; 2004 SL No. 102 s 10; 2006 SL No. 159 s 6; 2009 SL No. 280 s 143; 2010 SL No. 138 s 5; 2011 SL No. 74 s 9; 2011 Act No. 40 s 107 sch; 2012 SL No. 120 s 7; 2013 SL No. 190 s 18; 2014 Act No. 29 s 137

Records of water bores drilled—Act, s 313

s 24 amd 2004 SL No. 102 s 11; 2010 SL No. 138 s 6

PART 2A—ANNUAL LEVY FOR UNDERGROUND WATER MANAGEMENT—ACT, SECTION 479

pt hdg ins 2010 SL No. 138 s 7

amd 2012 SL No. 73 s 3

sub 2012 No. 241 ss 5, 7

Definitions for pt 2A

s 24A ins 2010 SL No. 138 s 7

om 2012 SL No. 241 s 5

def *commission income statement* om 2012 SL No. 73 s 4

def *relevant water service provider* amd 2011 SL No. 105 s 4

om 2012 SL No. 241 s 5

Amount and apportionment of annual levy

s 24B ins 2010 SL No. 138 s 7

amd 2011 SL No. 105 s 5

om 2012 SL No. 241 s 5

Requirements for notice of annual levy

s 24C ins 2010 SL No. 138 s 7

om 2012 SL No. 241 s 5

Payment of annual levy

s 24D ins 2010 SL No. 138 s 7

om 2012 SL No. 241 s 5

PART 2B—ANNUAL LEVY FOR UNDERGROUND WATER MANAGEMENT—ACT, SECTIONS 360FA, 360FB AND 360FC

pt hdg ins 2012 SL No. 73 s 5

om 2012 SL No. 241 s 6

Division 1—Preliminary

div hdg ins 2012 SL No. 73 s 5

Purpose and explanation of pt 2A

s 24E ins 2012 SL No. 73 s 5
amd 2012 SL No. 241 s 7

Definitions for pt 2A

s 24F ins 2012 SL No. 73 s 5
amd 2012 SL No. 241 s 8

Office's estimated costs

s 24G ins 2012 SL No. 73 s 5
sub 2012 SL No. 241 s 9

Relevant sub-blocks and classes of relevant sub-blocks

s 24H ins 2012 SL No. 73 s 5
amd 2012 SL No. 241 s 10

Division 2—Working out annual levy

div hdg ins 2012 SL No. 73 s 5

Amount of total annual levy

s 24I ins 2012 SL No. 73 s 5
amd 2012 SL No. 241 s 11

Apportionment of office's estimated costs to each relevant sub-block

s 24J ins 2012 SL No. 73 s 5
amd 2012 SL No. 241 s 12

Apportionment of annual levy among petroleum tenure holders

s 24K ins 2012 SL No. 73 s 5

Division 3—Collecting annual levy

div hdg ins 2012 SL No. 73 s 5

Special provision for payment of annual levy for 2010–2011 financial year

s 24L ins 2012 SL No. 73 s 5
om 2012 SL No. 241 s 13

Requirements for notice of annual levy

s 24M ins 2012 SL No. 73 s 5
amd 2012 SL No. 241 s 14

Payment of annual levy

s 24N ins 2012 SL No. 73 s 5
amd 2012 SL No. 241 s 15

PART 3—WATER SUPPLY ARRANGEMENTS FOR SEQ REGION

pt hdg sub 2012 SL No. 241 s 16

Declaration of bulk water customers—Act, s 360C

s 25 amd 2010 SL No. 140 s 13

sub 2012 SL No. 241 s 17

PART 4—WATER AUTHORITIES

Division 1—Establishment

div hdg ins 2013 SL No. 251 s 3

Division 2—Election of directors

div hdg ins 2013 SL No. 251 s 4

om 2014 SL No. 334 s 13

Returning officer for election of directors—Act, s 598

s 32 amd 2005 SL No. 10 s 4

om 2014 SL No. 334 s 13

Procedures for election of directors

s 32A ins 2005 SL No. 10 s 5

om 2014 SL No. 334 s 13

Election of directors by mail or at meeting

s 32B ins 2005 SL No. 10 s 5

om 2014 SL No. 334 s 13

Notice of election at meeting

s 32C ins 2005 SL No. 10 s 5

amd 2013 SL No. 190 s 19

om 2014 SL No. 334 s 13

Appointment of proxy for election at meeting

s 32D ins 2005 SL No. 10 s 5

om 2014 SL No. 334 s 13

Minutes of meeting for election

s 32E ins 2005 SL No. 10 s 5

om 2014 SL No. 334 s 13

Roll of voters

s 33 amd 2005 SL No. 10 s 6

om 2014 SL No. 334 s 13

Nominations for election by mail

s 34 amd 2005 SL No. 10 s 7; 2013 SL No. 190 s 20

om 2014 SL No. 334 s 13

Nominations for election at meeting

s 34A ins 2005 SL No. 10 s 8

om 2014 SL No. 334 s 13

When ballot must be held

s 35 om 2014 SL No. 334 s 13

Preparing ballot papers

s 36 amd 2005 SL No. 10 s 9

om 2014 SL No. 334 s 13

Distributing voting material for election by mail

s 37 amd 2005 SL No. 10 s 10

om 2014 SL No. 334 s 13

Distributing ballot papers for election at meeting

s 37A ins 2005 SL No. 10 s 11

om 2014 SL No. 334 s 13

How long ballot for election by mail is open

s 38 sub 2005 SL No. 10 s 12

om 2014 SL No. 334 s 13

Voting in election by mail

s 39 amd 2005 SL No. 10 s 13

om 2014 SL No. 334 s 13

Voting in election at meeting

s 39A ins 2005 SL No. 10 s 14

om 2014 SL No. 334 s 13

How returning officer must deal with voting material for election by mail

s 40 amd 2005 SL No. 10 s 15

om 2014 SL No. 334 s 13

Scrutiny

s 41 amd 2005 SL No. 10 s 16

om 2014 SL No. 334 s 13

Initial scrutiny of voting material for election by mail

s 42 amd 2005 SL No. 10 s 17

om 2014 SL No. 334 s 13

Counting votes

s 43 amd 2005 SL No. 10 s 18

om 2014 SL No. 334 s 13

What happens if votes for 2 or more candidates are equal

s 44 om 2014 SL No. 334 s 13

Declaring election result

s 45 amd 2005 SL No. 10 s 19

om 2014 SL No. 334 s 13

Filling casual vacancies

s 46 om 2014 SL No. 334 s 13

Substantial compliance

s 47 om 2014 SL No. 334 s 13

Division 3—Special ballot for dissolution request

div hdg ins 2013 SL No. 251 s 5

om 2014 SL No. 334 s 13

Conduct of special ballot—Act, s 695

s 48 amd 2013 SL No. 251 s 6

om 2014 SL No. 334 s 13

Division 4—Employing offices

div hdg ins 2013 SL No. 251 s 7

om 2014 SL No. 334 s 13

Employing offices for water authorities established—Act, s 625

s 48A ins 2008 SL No. 369 s 6

om 2014 SL No. 334 s 13

Dissolution of Pioneer Valley Water Board Employing Office—Act, s 633

s 48AA ins 2013 SL No. 251 s 8

om 2014 SL No. 334 s 13

Division 5—Amalgamation, dissolution and related matters

div hdg ins 2013 SL No. 251 s 9

amd 2014 SL No. 231 s 4

Amalgamation of East Euramo Drainage Board and Orchard Creek Drainage Board and authority areas—Act, s 690

s 48AAA ins 2014 SL No. 231 s 5

Amalgamation of North Burdekin Water Board and South Burdekin Water Board and authority areas—Act, s 690

s 48AAB ins 2014 SL No. 334 s 14

Interim board administration of Lower Burdekin Water—Act, s 602(5)

s 48AAC ins 2014 SL No. 334 s 14

Dissolution of particular water authorities for conversion to alternative institutional structures—Act, s 691

s 48AB ins 2013 SL No. 251 s 9

Distribution contract applying for particular water allocations—Act, s 691A

s 48ABA ins 2016 SL No. 21 s 3

Approval of relevant transfer agreement—Act, s 700A

s 48AC ins 2013 SL No. 251 s 9

Dissolution of Smithfield Drainage Board after transferring its functions to Cairns Regional Council—Act, s 691

s 48AD ins 2013 SL No. 251 s 9

Dissolution of Taberna Bore Water Board and appointment of chief executive to perform functions—Act, s 691(1)(d)

s 48B ins 2011 SL No. 74 s 10

reloc 2011 SL No. 284 s 3

Dissolution of water authority area shown on plan AP4041

s 48C ins 2011 SL No. 284 s 4

Dissolution of Dundowran–Nikenbah Water Board for conversion to Wide Bay Water Corporation—Act, s 691

s 48D prev s 48D ins 2013 SL No. 8 s 3

om 2013 SL No. 251 s 10

pres s 48D ins 2014 SL No. 231 s 6

Dissolution of Myall Plains Water Authority for conversion to Myall Plains Water Co-operative Ltd

s 48E ins 2013 SL No. 71 s 3
om 2013 SL No. 251 s 10

PART 5—INVESTIGATIONS, ENFORCEMENT AND OFFENCES

Destroying vegetation in a watercourse, lake or spring—Act, s 814

s 49 amd 2003 SL No. 370 s 3; 2005 SL No. 10 s 20; 2006 SL No. 159 s 7; 2006 SL No. 263 s 3; 2007 SL No. 41 s 3; 2008 SL No. 369 s 7; 2011 SL No. 74 s 11; 2012 SL No. 120 s 8
om 2013 SL No. 190 s 21

Excavating or placing fill in a watercourse, lake or spring—Act, s 814

s 50 amd 2003 SL No. 99 s 12; 2003 No. 370 s 4; 2005 SL No. 10 s 21; 2006 SL No. 159 s 8; 2006 SL No. 263 s 4; 2007 SL No. 41 s 4; 2008 SL No. 369 s 8; 2011 SL No. 74 s 12; 2012 SL No. 120 s 9; 2013 SL No. 190 s 22

Placing fill in a watercourse, lake or spring—Act, s 814

s 51 amd 2003 SL No. 370 s 5; 2005 SL No. 10 s 22; 2006 SL No. 159 s 9; 2006 SL No. 263 s 5; 2007 SL No. 41 s 5; 2008 SL No. 369 s 9; 2011 SL No. 74 s 13; 2012 SL No. 120 s 10
om 2013 SL No. 190 s 23

Requirements for decommissioning a water bore—Act, s 817

s 52 amd 2003 SL No. 13 s 6
sub 2004 SL No. 102 s 12
amd 2013 SL No. 190 s 24

Prescribed purpose for which constructing authority may take water—Act, s 20C(3)(b)

s 52AAA ins 2011 SL No. 74 s 14
amd 2013 Act No. 23 s 352 sch 1 pt 2

Prescribed conditions on taking water by constructing authority—Act, s 20C(3)(i)

s 52AAB ins 2011 SL No. 74 s 14
amd 2013 Act No. 23 s 352 sch 1 pt 2; 2013 SL No. 190 s 25; 2014 SL No. 63 s 10

Definition relevant customer

s 52AA ins 2010 SL No. 178 s 3

Cancellation of approved water efficiency management plan

s 52AB ins 2010 SL No. 178 s 3

Authorised taking of water—Act, s 808

s 52A ins 2009 SL No. 156 s 3

Downstream and upstream limits of watercourses—Act, s 1006(1)

s 54 sub 2004 SL No. 102 s 13
om 2015 SL No. 123 s 17

Water declared to be water in a watercourse—Act, s 1006(2)

s 55 sub 2003 SL No. 99 s 13
amd 2005 SL No. 134 s 5; 2006 SL No. 159 s 10; 2007 SL No. 344 s 3

Water management areas

s 56 amd 2005 SL No. 10 s 23; 2005 SL No. 334 s 5; 2007 SL No. 41 s 6

Changing boundaries of water management areas

s 57 amd 2003 SL No. 99 s 14; 2005 SL No. 10 s 24

Charges for water allocated, supplied or taken—Act, s 1014

s 58 amd 2007 SL No. 90 s 9

Minimum charge

s 59 prev s 59 amd 2005 SL No. 10 s 25
om 2005 SL No. 334 s 6
pres s 59 ins 2006 SL No. 133 s 5
amd 2006 SL No. 263 s 6

Notice for payment of charges

s 60 amd 2005 SL No. 10 s 26; 2005 SL No. 334 s 7; 2006 SL No. 133 s 6; 2007 SL No. 90 s 10

Prescribed organisation and program—Act, s 1014

s 60A orig s 60A ins 2004 SL No. 102 s 14
om 2005 SL No. 10 s 27
prev s 60A ins 2007 SL No. 344 s 4
om 2013 Act No. 23 s 352 sch 1 pt 1

Drainage and embankment areas—Act, s 1014

s 61 amd 2009 SL No. 280 s 144
om 2015 SL No. 123 s 18

Code against which development applications assessed—Act, s 1014

s 61A ins 2004 SL No. 102 s 15
amd 2009 SL No. 280 s 144
om 2013 SL No. 190 s 26

Code for self-assessable development—Act, s 1014

s 62 sub 2003 SL No. 99 s 15
amd 2004 SL No. 102 s 16; 2005 SL No. 134 s 6; 2006 SL No. 159 s 11; 2007 SL No. 344 s 5
sub 2008 SL No. 369 s 10
amd 2009 SL No. 280 s 145; 2012 SL No. 120 s 11; 2013 SL No. 190 s 27; 2014 SL No. 63 s 11; 2014 Act No. 29 s 138

Accounting period—Act, sch 4, definition water year

s 62A ins 2008 SL No. 369 s 11
sub 2010 SL No. 138 s 8

Prescribed volume of material for fill—Act, sch 4, definition levee

s 62B ins 2014 SL No. 63 s 12

Construction of new levees and modification of existing levees

s 62C ins 2014 SL No. 63 s 12

Code for IDAS for development applications for construction or modification of particular levees—Act, s 967(3)(b)

s 62D ins 2014 SL No. 63 s 12

Fees

s 63 amd 2003 SL No. 99 s 16; 2004 SL No. 67 s 45; 2011 SL No. 131 s 17; 2015 SL No. 146 s 15

Water sharing rules

s 64 amd 2006 SL No. 263 s 7; 2014 SL No. 231 s 7

Announced entitlement

s 66 amd 2006 SL No. 263 s 8

Annual entitlement

s 67 amd 2006 SL No. 263 s 9

PART 7—METERING

pt hdg (prev pt 6A hdg) ins 2005 SL No. 10 s 28

renum 2005 SL No. 334 s 9

sub 2012 SL No. 255 s 6

Division 1—Preliminary

div hdg ins 2005 SL No. 10 s 28

sub 2012 SL No. 255 s 6

Purpose of pt 7

s 68 (prev s 67A) ins 2005 SL No. 10 s 28

amd 2005 SL No. 334 s 8

renum 2005 SL No. 334 s 12(2)

sub 2012 SL No. 255 s 6

How purpose is to be achieved

s 69 (prev s 67B) ins 2005 SL No. 10 s 28

renum 2005 SL No. 334 s 12(2)

sub 2012 SL No. 255 s 6

Definitions for pt 7

s 70 (prev s 67C) ins 2005 SL No. 10 s 28

renum 2005 SL No. 334 s 12(2)

amd 2006 SL No. 159 s 12

sub 2012 SL No. 255 s 6

def *relevant management area* amd 2014 SL No. 231 s 8; 2014 SL No. 334 s 46 sch 1

Division 2—Metered entitlements

div hdg ins 2005 SL No. 10 s 28

sub 2012 SL No. 255 s 6

Notice of no existing works

s 70A ins 2006 SL No. 159 s 13

om 2012 SL No. 255 s 6

Approved meter—Act, sch 4, def approved meter

s 71 (prev s 67D) ins 2005 SL No. 10 s 28
renum 2005 SL No. 334 s 12(2)
sub 2012 SL No. 255 s 6

Metered entitlements—Act, sch 4, def metered entitlement

s 72 (prev s 67E) ins 2005 SL No. 10 s 28
renum 2005 SL No. 334 s 12(2)
sub 2012 SL No. 255 s 6

Chief executive may give meter notice to holder of authorisation or owner of works

s 73 (prev s 67F) ins 2005 SL No. 10 s 28
renum 2005 SL No. 334 s 12(2)
sub 2012 SL No. 255 s 6

Division 3—Validation of meters

div hdg ins 2005 SL No. 10 s 28
sub 2012 SL No. 255 s 6

Appointment and qualifications of authorised meter validator

s 74 (prev s 67G) ins 2005 SL No. 10 s 28
renum 2005 SL No. 334 s 12(2)
sub 2012 SL No. 255 s 6

Installed or maintained meter not approved meter unless validated

s 75 (prev s 67H) ins 2005 SL No. 10 s 28
renum 2005 SL No. 334 s 12(2)
amd 2006 SL No. 159 s 14; 2007 SL No. 344 s 6
sub 2012 SL No. 255 s 6

Existing meter not approved meter unless revalidated by revalidation date

s 76 (prev s 67I) ins 2005 SL No. 10 s 28
renum 2005 SL No. 334 s 12(2)
amd 2007 SL No. 90 s 11; 2012 SL No. 120 s 12
sub 2012 SL No. 255 s 6

Holder of metered entitlement or owner of works may arrange validation inspection on a meter

s 77 (prev s 67J) ins 2005 SL No. 10 s 28
renum 2005 SL No. 334 s 12(2)
sub 2012 SL No. 255 s 6

Division 4—Reading meters

div hdg ins 2005 SL No. 10 s 28
sub 2012 SL No. 255 s 6

Chief executive may require meter reading by holder of metered entitlement or owner of works

s 78 (prev s 67K) ins 2005 SL No. 10 s 28
renum 2005 SL No. 334 s 12(2)
sub 2012 SL No. 255 s 6; 2014 SL No. 334 s 20

Meter reading by chief executive

s 79 (prev s 67L) ins 2005 SL No. 10 s 28

renum 2005 SL No. 334 s 12(2)
sub 2012 SL No. 255 s 6

Division 5—Charges

div hdg ins 2012 SL No. 255 s 6

Meter operating charge—Act, s 1014

s 80 prev s 80 (orig s 75) renum 2005 SL No. 134 s 7(1)
om 2005 SL No. 334 s 14
pres s 80 (prev s 67M) ins 2005 SL No. 10 s 28
renum 2005 SL No. 334 s 12(2)
sub 2012 SL No. 255 s 6

Meter use charge—Act, s 1014

s 80A ins 2006 SL No. 159 s 15
sub 2012 SL No. 255 s 6
amd 2014 SL No. 231 s 9

Metering exit charge—Act, s 1014

s 80B ins 2012 SL No. 255 s 6
amd 2014 SL No. 231 s 10

Division 6—Ownership

div hdg ins 2012 SL No. 255 s 6

Ownership of meters

s 80C ins 2012 SL No. 255 s 6

Transfer of approved meters that are the property of the State

s 80D ins 2012 SL No. 255 s 6

Approved meter that does not comply with non-urban metering standard may stop being approved meter

s 80E ins 2012 SL No. 255 s 6

Division 7—Miscellaneous

div hdg ins 2012 SL No. 255 s 6

Specifications issued by chief executive

s 81 (prev s 67N) ins 2005 SL No. 10 s 28
renum 2005 SL No. 334 s 12(2)

PART 8—DESIRED LEVEL OF SERVICE OBJECTIVES AND WATER SECURITY PROGRAM

pt hdg orig pt 8 hdg ins 2005 SL No. 334 s 13
om 2006 SL No. 133 s 7
prev pt 8 hdg ins 2006 SL No. 202 s 3
sub 2012 SL No. 241 s 18
exp 2 January 2013 (see s 83)
pres pt 8 hdg ins 2014 SL No. 151 s 3

Division 1—Definitions for part 8

div hdg prev div 1 hdg ins 2005 SL No. 334 s 13
om 2006 SL No. 133 s 7

pres div 1 hdg ins 2014 SL No. 151 s 3

Definitions for pt 8

s **82** orig s 82 ins 2005 SL No. 334 s 13

om 2006 SL No. 133 s 7

prev s 82 ins 2006 SL No. 202 s 3

amd 2007 SL No. 263 s 3; 2007 SL No. 281 s 3; 2008 SL No. 219 s 3; 2010 SL No. 347 s 3

sub 2012 SL No. 241 s 18

exp 2 January 2013 (see s 83)

pres s 82 ins 2014 SL No. 151 s 3

Division 2—Desired level of service objectives

div **hdg** prev div 2 hdg ins 2005 SL No. 334 s 13

om 2006 SL No. 133 s 7

pres div 2 hdg ins 2014 SL No. 151 s 3

Desired level of service objectives

s **83** orig s 83 ins 2005 SL No. 334 s 13

om 2006 SL No. 133 s 7

prev s 83 ins 2006 SL No. 202 s 3

sub 2012 SL No. 241 s 18

exp 2 January 2013 (see s 83)

def *Eastern Pipeline Inter-connector* om 2010 SL No. 347 s 4

def *LGIS* om 2010 SL No. 347 s 4

def *MOU* om 2010 SL No. 347 s 4

def *participating local government* sub 2008 SL No. 219 s 4(1)–(2)

om 2012 SL No. 241 s 18

def *raising of Mt Crosby Weir* om 2008 SL No. 219 s 4(1)

def *Southern Regional Water Pipeline* om 2010 SL No. 347 s 4

def *Traveston Crossing Dam Stage 1* sub 2007 SL No. 42 s 5

om 2010 SL No. 347 s 4

def *upgrade of Enoggera Water Treatment Plant* ins 2008 SL No. 219 s 4(2)

om 2010 SL No. 347 s 4

def *Wyaralong Dam* sub 2007 SL No. 42 s 5

om 2012 SL No. 241 s 18

pres s 83 ins 2014 SL No. 151 s 3

Projected regional average urban demand for SEQ region

s **84** orig s 84 ins 2005 SL No. 334 s 13

om 2006 SL No. 133 s 7

prev s 84 ins 2006 SL No. 202 s 3

om 2012 SL No. 241 s 18

pres s 84 ins 2014 SL No. 151 s 3

Bulk water drought supply

s **85** orig s 85 ins 2005 SL No. 334 s 13

om 2006 SL No. 133 s 7

prev s 85 ins 2006 SL No. 202 s 3

om 2012 SL No. 241 s 18

pres s 85 ins 2014 SL No. 151 s 3

Minimum operating levels and essential minimum supply volume

s 86 orig s 86 ins 2005 SL No. 334 s 13

om 2006 SL No. 133 s 7

prev s 86 ins 2006 SL No. 202 s 3

om 2012 SL No. 241 s 18

pres s 86 ins 2014 SL No. 151 s 3

Division 3—Water security program

div hdg prev div 3 hdg ins 2005 SL No. 334 s 13

om 2006 SL No. 133 s 7

pres div 3 hdg ins 2014 SL No. 151 s 3

Content of water security program

s 87 orig s 87 ins 2005 SL No. 334 s 13

om 2006 SL No. 133 s 7

prev s 87 ins 2006 SL No. 202 s 3

amd 2010 SL No. 347 s 5

om 2012 SL No. 241 s 18

pres s 87 ins 2014 SL No. 151 s 3

Directions by service provider

s 87A ins 2008 SL No. 44 s 3

amd 2010 SL No. 347 s 6

om 2012 SL No. 241 s 18

Outcomes to be achieved

s 88 prev s 88 ins 2005 SL No. 334 s 13

om 2006 SL No. 133 s 7

pres s 88 ins 2006 SL No. 202 s 3

amd 2010 SL No. 347 s 7

om 2012 SL No. 241 s 18

Directions for giving water supply emergency response

s 89 prev s 89 ins 2005 SL No. 334 s 13

om 2006 SL No. 133 s 7

pres s 89 ins 2006 SL No. 202 s 3

om 2012 SL No. 241 s 18

Works to be carried out by coordinator-general

s 90 prev s 90 ins 2005 SL No. 334 s 13

om 2006 SL No. 133 s 7

pres s 90 ins 2006 SL No. 202 s 3

om 2012 SL No. 241 s 18

Costs

s 91 prev s 91 ins 2005 SL No. 334 s 13

om 2006 SL No. 133 s 7

pres s 91 ins 2006 SL No. 202 s 3

amd 2007 SL No. 263 s 4

om 2012 SL No. 241 s 18

Offence not to comply with service provider's directions

s 92 prev s 92 ins 2005 SL No. 334 s 13
om 2006 SL No. 133 s 7
pres s 92 ins 2008 SL No. 44 s 4
om 2012 SL No. 241 s 18

Confidential information

s 93 prev s 93 ins 2005 SL No. 334 s 13
om 2006 SL No. 133 s 7
pres s 93 ins 2008 SL No. 44 s 4
amd 2010 SL No. 347 s 8
om 2012 SL No. 241 s 18

Water charge if rate or pump or pipe diameter stated

s 94 ins 2005 SL No. 334 s 13
om 2006 SL No. 133 s 7

Water charges for other non-metered authorities

s 95 ins 2005 SL No. 334 s 13
om 2006 SL No. 133 s 7

Water charges for other authorities

s 96 ins 2005 SL No. 334 s 13
om 2006 SL No. 133 s 7

Division 4—Rebates and concessions

div 4 (s 97–98) ins 2005 SL No. 334 s 13
om 2006 SL No. 133 s 7

PART 9—TRANSITIONAL PROVISIONS

pt hdg (prev pt 7 hdg) sub 2005 SL No. 334 s 10
renum 2005 SL No. 334 s 9

Qualifications or experience for water bore driller's licences—Act, s 299

s 99 (prev s 68) renum 2005 SL No. 334 s 12(1)

Period for which licence has effect—Act, s 302

s 100 (prev s 69) renum 2005 SL No. 334 s 12(1)
amd 2010 SL No. 138 s 9

Conditions of class 1 water bore driller's licence—Act, s 302

s 101 (prev s 69A) ins 2003 SL No. 99 s 17
amd 2004 SL No. 102 s 17
renum 2005 SL No. 334 s 12(1)
sub 2010 SL No. 138 s 10

Declared subartesian areas—Act, s 1046

s 102 (prev s 70) amd 2005 SL No. 10 s 29
renum 2005 SL No. 334 s 12(1)
amd 2006 SL No. 263 s 10; 2008 SL No. 369 s 12; 2009 SL No. 280 s 146; 2013 SL
No. 190 s 28; 2014 Act No. 29 s 139

Critical distances for non-stock or domestic bores in particular subartesian areas

s **102A** ins 2014 Act No. 29 s 140

Failure impact rating—Act, ss 1067 and 1068

s **103** (prev s 71) renum 2005 SL No. 334 s 12(1)

Continuing former water areas—Act, s 1083

s **104** (prev s 72) renum 2005 SL No. 334 s 12(1)

Division 5—Transitional provision for particular areas

div hdg ins 2005 SL No. 10 s 31

sub 2013 SL No. 190 s 29

Continuing areas as water management areas

s **105** (prev s 73) renum 2005 SL No. 334 s 12(1)

Water charges

s **106** (prev s 74) renum 2005 SL No. 334 s 12(1)

om 2013 SL No. 190 s 30

Application for approval to transfer interim water allocation

s **107** (prev s 75 (orig s 74A)) ins 2003 SL No. 99 s 18

renum 2005 SL No. 134 s 7(2); 2005 SL No. 334 s 12(1)

om 2013 SL No. 190 s 30

When changes to particular water charges have effect

s **108** (prev s 76 (orig s 74B)) ins 2004 SL No. 3 s 7

renum 2005 SL No. 134 s 7(2); 2005 SL No. 334 s 12(1)

om 2013 SL No. 190 s 30

When conditions of supply contract do not apply—Act, s 1117A(2)

s **109** (prev s 77) ins 2005 SL No. 134 s 8

renum 2005 SL No. 334 s 12(1)

amd 2008 SL No. 369 s 13

om 2013 SL No. 190 s 30

Division 6—Transitional provisions for Water Amendment Regulation (No. 1) 2005

div hdg ins 2005 SL No. 10 s 31

Water licences mentioned in s 60A

s **110** (prev s 78 (orig s 74C)) ins 2004 SL No. 10 s 31

renum 2005 SL No. 134 s 7(1); 2005 SL No. 334 s 12(1)

Effect of change to date water year ends

s **111** (prev s 79 (orig s 74D)) ins 2005 SL No. 10 s 31

renum 2005 SL No. 134 s 7(1)

amd 2005 SL No. 334 s 11

renum 2005 SL No. 334 s 12(1)

Division 7—Transitional provision for Water and Other Legislation Amendment Regulation (No. 1) 2005

div hdg (prev div 6) renum 2005 SL No. 10 s 30

sub 2005 SL No. 334 s 14

amd 2013 SL No. 190 s 31

Subdivision 1—Water charges

sdiv hdg ins 2005 SL No. 334 s 14
om 2013 SL No. 190 s 32

Application of new water charges

s 112 ins 2005 SL No. 334 s 14

Subdivision 2—Granting particular interim water allocations

sdiv 2 (ss 113–120) ins 2005 SL No. 334 s 14
om 2013 SL No. 190 s 33

Division 8—Transitional provisions for Water Amendment Regulation (No. 4) 2006

div hdg ins 2006 SL No. 133 s 8

Subdivision 1—Water charges accrued on 31 December 2005

sdiv hdg ins 2006 SL No. 133 s 8

Definitions for sdiv 1

s 121 ins 2006 SL No. 133 s 8

References to unamended regulation

s 122 ins 2006 SL No. 133 s 8

Adjustment of minimum charge

s 123 ins 2006 SL No. 133 s 8
sub 2006 SL No. 159 s 16
amd 2009 SL No. 137 s 35

Adjustment of meter charges

s 124 ins 2006 SL No. 133 s 8
sub 2006 SL No. 159 s 16
amd 2009 SL No. 137 s 36

Subdivision 2—Water charges under previous pt 8

sdiv hdg ins 2006 SL No. 133 s 8

Definitions for sdiv 2

s 125 ins 2006 SL No. 133 s 8
amd 2006 SL No. 159 s 17(1)
def part 8 water charges sub 2006 SL No. 159 s 17(3)
def schedule 14 water meter charges ins 2006 SL No. 159 s 17(2)

Non-application of previous pt 8 water charges

s 126 ins 2006 SL No. 133 s 8

Other refunds of previous pt 8 water charges

s 127 ins 2006 SL No. 133 s 8
amd 2009 SL No. 137 s 37

Subdivision 3—Water charges from 1 July 2006

sdiv 3 (ss 128–129) ins 2006 SL No. 133 s 8

Division 9—Transitional provision for Water Amendment Regulation (No. 1) 2009

div 9 (s 130) ins 2009 SL No. 44 s 7

Division 10—Transitional provision for Water and Other Legislation Amendment Regulation (No. 1) 2012

div 10 (s 131) ins 2012 SL No. 120 s 13

Division 11—Transitional provision for Water and Another Regulation Amendment Regulation (No. 1) 2013

div 11 (s 132) ins 2013 SL No. 190 s 34

Division 12—Transitional provision for Land and Other Legislation Amendment Act 2014

div 12 (s 133) ins 2014 Act No. 29 s 140A

Division 13—Transitional provision for Water and Other Legislation Amendment Regulation (No. 2) 2015

div hdg ins 2015 SL No. 123 s 19

Qualifications or experience for water bore driller's licence—Act, s 299

s 134 ins 2015 SL No. 123 s 19

SCHEDULE 1AA—VALLEY REACHES

ins 2010 SL No. 140 s 14

SCHEDULE 1—PERSONS NOMINATED FOR THE ACT, SECTION 168

prev sch 1 amd 2005 SL No. 10 s 32; 2006 SL No. 159 s 18; 2008 SL No. 369 s 14

om 2010 SL No. 138 s 11

pres sch 1 ins 2013 SL No. 190 s 35

SCHEDULE 2—ENTITIES—ACT, SECTIONS 190, 193, 206 AND 213

amd 2003 SL No. 99 s 19; 2003 SL No. 370 s 6; 2005 SL No. 10 s 33; 2005 SL No. 134 s 9; 2006 SL No. 159 s 19; 2008 SL No. 369 s 15; 2010 SL No. 138 s 12; 2010 SL No. 347 s 9; 2011 SL No. 74 s 15; 2012 SL No. 120 s 14; 2013 SL No. 190 s 36; 2014 SL No. 63 s 13; 2014 SL No. 231 s 11; 2015 SL No. 123 s 20

SCHEDULE 3—TRANSFERRING INTERIM WATER ALLOCATION

amd 2004 SL No. 3 s 3; 2006 SL No. 263 s 11; 2008 SL No. 369 s 16

sub 2011 SL No. 74 s 16

om 2012 SL No. 120 s 15

SCHEDULE 4—SEASONAL WATER ASSIGNMENTS

amd 2003 SL No. 13 s 7; 2004 SL No. 102 s 18; 2007 SL No. 90 s 12; 2007 SL No. 344 s 7; 2008 SL No. 369 s 17; 2009 SL No. 44 s 8; 2010 SL No. 77 s 4; 2010 SL No. 138 s 13; 2011 SL No. 74 s 17; 2011 SL No. 284 s 5; 2013 SL No. 190 s 37; 2014 SL No. 231 s 12; 2014 SL No. 334 s 30; 2015 SL No. 123 s 21

SCHEDULE 5—CATCHMENT AREAS

sub 2003 SL No. 13 s 8

om 2013 Act No. 23 s 352(1) sch 1 pt 2

SCHEDULE 6—WATER AUTHORITIES

amd 2002 SL No. 230 s 3; 2003 SL No. 370 s 7; 2004 SL No. 3 s 4; 2004 SL No. 102 s 19; 2005 SL No. 10 s 34; 2005 SL No. 134 s 10; 2005 SL No. 334 s 15; 2006 SL No. 29 s 3; 2006 SL No. 159 s 20; 2006 SL No. 263 s 12; 2007 SL No. 41 s 7; 2007 SL No. 90 s 13; 2008 SL No. 369 s 18; 2011 SL No. 74 s 18; 2011

SL No. 284 s 6; 2013 SL No. 8 s 4; 2013 SL No. 71 s 4; 2013 SL No. 251 s 11; 2014 SL No. 63 s 14; 2014 SL No. 231 s 13; 2014 SL No. 334 s 32; 2015 SL No. 123 s 22; 2016 SL No. 21 s 4

SCHEDULE 6A—EMPLOYING OFFICES FOR WATER AUTHORITIES

orig sch 6A ins 2006 SL No. 159 s 21
om 2007 SL No. 41 s 8
prev sch 6A ins 2008 SL No. 369 s 19
amd 2013 SL No. 251 s 12
om 2014 SL No. 334 s 33

SCHEDULE 6B—PARTICULAR WATER AUTHORITIES DISSOLVED FOR CONVERSION TO ALTERNATIVE INSTITUTIONAL STRUCTURES

ins 2013 SL No. 251 s 13
amd 2014 SL No. 63 s 15; 2014 SL No. 231 s 14; 2015 SL No. 123 s 23; 2016 SL No. 21 s 5

SCHEDULE 7—DRAINAGE RATES

amd 2003 SL No. 13 s 9; 2003 SL No. 99 s 20
sub 2004 SL No. 67 s 46; 2005 SL No. 103 s 41; 2006 SL No. 159 s 22; 2007 SL No. 98 s 27; 2008 SL No. 149 s 28; 2009 SL No. 137 s 38; 2010 SL No. 162 s 48; 2011 SL No. 135 s 51; 2012 SL No. 105 s 59; 2013 SL No. 84 s 58; 2014 SL No. 78 s 59; 2015 SL No. 39 s 65; 2016 SL No. 59 s 80

SCHEDULE 8—DOWNSTREAM AND UPSTREAM LIMITS

amd 2004 SL No. 102 s 20; 2005 SL No. 134 s 11; 2008 SL No. 98 s 3; 2008 SL No. 369 s 20; 2010 SL No. 138 s 14; 2012 SL No. 120 s 16; 2013 SL No. 190 s 38; 2013 SL No. 300 s 3
om 2014 SL No. 334 s 34

SCHEDULE 9—Drainage and embankment areas

om 2014 SL No. 334 s 34

SCHEDULE 10—WATER SHARING RULES

amd 2004 SL No. 102 s 21; 2005 SL No. 216 s 3; 2006 SL No. 263 s 13; 2007 SL No. 344 s 8; 2008 SL No. 369 s 21; 2010 SL No. 77 s 5; 2010 SL No. 138 s 15; 2011 SL No. 74 s 19; 2014 SL No. 231 s 15; 2014 SL No. 334 ss 35, 46 sch 1; 2015 SL No. 123 s 24

SCHEDULE 10A—SERVICE PROVIDERS

ins 2006 SL No. 202 s 4
amd 2007 SL No. 263 s 5; 2007 Act No. 58 s 117 sch 2
sub 2008 SL No. 219 s 5
amd 2010 SL No. 178 s 4
om 2012 SL No. 241 s 19

SCHEDULE 10B—MEASURES

ins 2006 SL No. 202 s 4
amd 2007 SL No. 263 s 6; 2007 SL No. 281 s 4; 2008 SL No. 219 s 6; 2010 SL No. 178 s 5; 2010 SL No. 347 s 10
om 2012 SL No. 241 s 19

SCHEDULE 10C—OUTCOMES

ins 2006 SL No. 202 s 4
amd 2007 SL No. 263 s 7; 2008 SL No. 219 s 7; 2010 SL No. 347 s 11
om 2012 SL No. 241 s 19

SCHEDULE 10D—WATER SUPPLY EMERGENCY RESPONSE FOR OUTCOMES

ins 2006 SL No. 202 s 4
amd 2008 SL No. 369 s 22; 2010 SL No. 347 s 12
om 2012 SL No. 241 s 19

SCHEDULE 11—SUBARTESIAN AREAS

sub 2003 SL No. 13 s 10; 2003 SL No. 99 s 21
amd 2004 SL No. 102 s 22; 2005 SL No. 10 s 35; 2005 SL No. 334 s 16; 2006 SL No. 159 s 23; 2007 SL No. 344 s 9; 2008 SL No. 369 s 23; 2009 SL No. 211 s 3; 2010 SL No. 18 s 4; 2011 SL No. 284 s 7; 2013 SL No. 190 s 39
sub 2014 Act No. 29 s 141
amd 2014 SL No. 334 s 36(4) (amdt could not be given effect to the extent it oms *Bluewater subartesian area on plan AP10053*), (8); 2015 SL No. 123 s 25

SCHEDULE 12—FAILURE IMPACT RATING

amd 2005 SL No. 334 s 17
sub 2008 SL No. 369 s 24
amd 2011 SL No. 284 s 8

SCHEDULE 13—AUTHORITY AREAS

amd 2003 SL No. 370 s 8; 2004 SL No. 3 s 5; 2005 SL No. 10 s 36; 2005 SL No. 334 s 18; 2006 SL No. 29 s 4; 2006 SL No. 263 s 14; 2014 SL No. 63 s 16

SCHEDULE 14—WATER CHARGES

sub 2003 SL No. 13 s 11; 2003 SL No. 99 s 22
amd 2004 SL No. 3 s 6
sub 2004 SL No. 67 s 47
amd 2005 SL No. 10 s 37
sub 2005 SL No. 103 s 42; 2005 SL No. 334 s 19; 2006 SL No. 133 s 9
amd 2006 SL No. 263 s 15
sub 2007 SL No. 98 s 28
amd 2007 SL No. 344 s 10
sub 2008 SL No. 149 s 29
amd 2008 SL No. 369 s 25; 2009 SL No. 156 s 4
sub 2009 SL No. 137 s 39
amd 2010 SL No. 138 s 16
sub 2010 SL No. 162 s 49
amd 2011 SL No. 74 s 20
sub 2011 SL No. 135 s 52
amd 2011 SL No. 162 s 6; 2011 SL No. 284 s 9
sub 2012 SL No. 105 s 60
amd 2012 SL No. 255 s 7
sub 2013 SL No. 84 s 59; 2014 SL No. 78 s 60
amd 2014 SL No. 231 s 16

sub 2015 SL No. 39 s 66
amd 2015 SL No. 123 s 26
sub 2016 SL No. 59 s 81

SCHEDULE 14A—PARTICULAR WATER CHARGES

orig sch 14 ins 2004 SL No. 102 s 23
om 2004 SL No. 67 s 47
prev sch 14 ins 2005 SL No. 334 s 19
om 2006 SL No. 133 s 10

SCHEDULE 15—ROYALTIES

sub 2003 SL No. 100 s 42; 2004 SL No. 67 s 47; 2005 SL No. 103 s 42; 2006 SL No. 159 s 24; 2007 SL No. 98 s 28; 2008 SL No. 149 s 30; 2009 SL No. 137 s 40; 2010 SL No. 162 s 49; 2011 SL No. 135 s 52; 2012 SL No. 105 s 60; 2013 SL No. 84 s 59; 2014 SL No. 78 s 60; 2015 SL No. 39 s 66; 2016 SL No. 59 s 81

SCHEDULE 15A—METERED ENTITLEMENTS

ins 2005 SL No. 10 s 38
amd 2005 SL No. 334 s 20
sub 2006 SL No. 159 s 24
amd 2007 SL No. 41 s 9; 2007 SL No. 90 s 14
sub 2007 SL No. 344 s 11
amd 2008 SL No. 369 s 26; 2009 SL No. 156 s 5; 2010 SL No. 77 s 6; 2010 SL No. 138 s 17; 2011 SL No. 284 s 10
sub 2012 SL No. 255 s 8
amd 2013 SL No. 190 s 40
sub 2014 SL No. 63 s 17
amd 2014 SL No. 231 s 17; 2014 SL No. 334 s 46 sch 1; 2015 SL No. 123 s 27

SCHEDULE 15B—IDAS CODE FOR DEVELOPMENT APPLICATIONS FOR CONSTRUCTION OR MODIFICATION OF PARTICULAR LEVEES

ins 2014 SL No. 63 s 17

SCHEDULE 16—FEES

amd 2003 SL No. 13 s 12
sub 2003 SL No. 99 s 23; 2003 SL No. 100 s 42
amd 2004 SL No. 102 s 24
sub 2004 SL No. 67 s 47
amd 2005 SL No. 10 s 39
sub 2005 SL No. 103 s 43
amd 2005 SL No. 134 s 12; 2005 SL No. 334 s 21
sub 2006 SL No. 159 s 24
amd 2006 SL No. 133 s 11; 2006 SL No. 263 s 16; 2007 SL No. 90 s 15
sub 2007 SL No. 98 s 29
amd 2007 SL No. 344 s 12
sub 2008 SL No. 149 s 31; 2009 SL No. 137 s 41
amd 2009 SL No. 280 s 147
sub 2010 SL No. 162 s 50
amd 2011 SL No. 74 s 21
sub 2011 SL No. 135 s 53; 2012 SL No. 105 s 61

amd 2012 SL No. 188 s 10; 2013 Act No. 23 s 352 sch 1 pt 1
sub 2013 SL No. 84 s 60
amd 2013 SL No. 190 s 41; 2013 SL No. 252 s 13
sub 2014 SL No. 78 s 61
amd 2015 SL No. 39 s 67; 2015 SL No. 146 s 16
sub 2016 SL No. 59 s 82

SCHEDULE 17—DICTIONARY

def *2010–2011 financial year* ins 2012 SL No. 73 s 6
om 2012 SL No. 241 s 20(1)
def *2011–2012 financial year* ins 2012 SL No. 73 s 6
om 2012 SL No. 241 s 20(1)
def *administrative advice* ins 2015 SL No. 146 s 17
def *AHD* ins 2012 SL No. 120 s 17(2)
def *amalgamation* ins 2007 SL No. 90 s 16
amd 2012 SL No. 255 s 9(3); 2013 SL No. 190 s 42(3)
def *amendment* ins 2007 SL No. 90 s 16
amd 2012 SL No. 255 s 9(4); 2013 SL No. 190 s 42(4)
def *announced allocation* ins 2006 SL No. 64 s 4
om 2007 SL No. 41 s 10
def *approval application* om 2012 SL No. 120 s 17(1)
def *approved meter* ins 2005 SL No. 10 s 40(2)
amd 2005 SL No. 334 s 22(2); 2009 SL No. 280 s 148
om 2012 SL No. 255 s 9(1)
def *authorisation* ins 2005 SL No. 10 s 40(2)
def *authorised meter validator* ins 2012 SL No. 255 s 9(2)
def *BBWSS* ins 2006 SL No. 64 s 4
om 2007 SL No. 41 s 10
def *Bromelton Off-stream Storage* ins 2006 SL No. 202 s 5
om 2012 SL No. 241 s 20(1)
def *bulk water supply system* ins 2014 SL No. 151 s 4
def *category 1* ins 2005 SL No. 334 s 22(1)
om 2006 SL No. 133 s 12
def *category 2* ins 2005 SL No. 334 s 22(1)
om 2006 SL No. 133 s 12
def *category 3* ins 2005 SL No. 334 s 22(1)
om 2006 SL No. 133 s 12
def *category 1 levee* ins 2014 SL No. 63 s 18
def *category 2 levee* ins 2014 SL No. 63 s 18
def *category 3 levee* ins 2014 SL No. 63 s 18
def *Cedar Grove Weir* ins 2006 SL No. 202 s 5
om 2012 SL No. 241 s 20(1)
def *cessation date* ins 2012 SL No. 255 s 9(2)
def *cessation notice* ins 2012 SL No. 255 s 9(2)
def *chapter 3 functions* ins 2012 SL No. 73 s 6
om 2012 SL No. 241 s 20(1)
def *charging period* ins 2005 SL No. 334 s 22(1)
om 2006 SL No. 133 s 12
def *class* ins 2012 SL No. 73 s 6

amd 2012 SL No. 241 s 20(3)
 def *closing day* ins 2009 SL No. 44 s 9
 om 2014 SL No. 334 s 39(1)
 ins 2014 SL No. 334 s 39(2) (amd 2015 SL No. 123 s 11)
 def *commission income statement* ins 2012 SL No. 73 s 6
 om 2012 SL No. 241 s 20(1)
 def *commission's estimated costs* ins 2012 SL No. 73 s 6
 om 2012 SL No. 241 s 20(1)
 def *critical distance* ins 2014 Act No. 29 s 142
 def *distribution channel loss* ins 2005 SL No. 334 s 22(1)
 om 2006 SL No. 133 s 12
 def *drought declared* ins 2005 SL No. 334 s 22(1)
 om 2006 SL No. 133 s 12
 def *Eastern Pipeline Inter-connector* ins 2006 SL No. 202 s 5
 om 2010 SL No. 347 s 13
 def *exempt bore* ins 2014 Act No. 29 s 142
 def *existing levee* ins 2014 SL No. 63 s 18
 def *GDA94* ins 2005 SL No. 134 s 13
 def *high priority group* ins 2006 SL No. 64 s 4
 om 2007 SL No. 41 s 10
 def *Hinze Dam Stage 3* ins 2006 SL No. 202 s 5
 om 2012 SL No. 241 s 20(1)
 def *individually droughted property* ins 2005 SL No. 334 s 22(1)
 om 2006 SL No. 133 s 12
 def *inspector of stock* ins 2005 SL No. 334 s 22(1)
 om 2006 SL No. 133 s 12
 def *interested entity* ins 2012 SL No. 255 s 9(2)
 sub 2013 SL No. 190 s 42(1)–(2)
 def *LGIS* ins 2006 SL No. 202 s 5
 om 2010 SL No. 347 s 13
 def *medium priority group* ins 2006 SL No. 64 s 4
 om 2007 SL No. 41 s 10
 def *meter* ins 2005 SL No. 10 s 40(2)
 amd 2010 SL No. 138 s 18
 def *meter assessment notice* ins 2005 SL No. 10 s 40(2)
 amd 2005 SL No. 334 s 22(3)
 om 2012 SL No. 255 s 9(1)
 def *metered entitlement* ins 2005 SL No. 10 s 40(2)
 amd 2005 SL No. 334 s 22(4) (amdt could not be given effect); 2006 SL No. 159 s 25(2)
 om 2012 SL No. 255 s 9(1)
 def *metered entitlement notice* ins 2005 SL No. 10 s 40(2)
 amd 2005 SL No. 334 s 22(5) (amdt could not be given effect); 2006 SL No. 159 s 25(3)
 om 2012 SL No. 255 s 9(1)
 def *metering exit charge* ins 2005 SL No. 10 s 40(2)
 amd 2005 SL No. 334 s 22(6) (amdt could not be given effect); 2006 SL No. 159 s 25(4)

om 2012 SL No. 255 s 9(1)
def *metering information notice* ins 2005 SL No. 10 s 40(2)
amd 2005 SL No. 334 s 22(7) (amdt could not be given effect); 2006 SL No. 159 s 25(5)
om 2012 SL No. 255 s 9(1)
def *metering service charge* ins 2005 SL No. 10 s 40(2)
amd 2005 SL No. 334 s 22(8) (amdt could not be given effect); 2006 SL No. 159 s 25(6)
om 2012 SL No. 255 s 9(1)
def *meter notice* ins 2012 SL No. 255 s 9(2)
def *meter use charge* ins 2014 SL No. 231 s 18
def *minimum operating level* ins 2014 SL No. 151 s 4
def *modify* ins 2014 SL No. 63 s 18
def *MOU* ins 2006 SL No. 202 s 5
om 2010 SL No. 347 s 13
def *natural disaster relief arrangements* ins 2006 SL No. 159 s 25(1)
om 2007 SL No. 41 s 10
def *new licence* ins 2007 SL No. 90 s 16
sub 2012 SL No. 255 s 9(1)–(2); 2013 SL No. 190 s 42(1)–(2)
def *non-metered authority* ins 2005 SL No. 334 s 22(1)
om 2006 SL No. 133 s 12
def *non-residential water use* ins 2014 SL No. 151 s 4
def *non-stock or domestic water bore* ins 2014 Act No. 29 s 142
def *non-urban metering standard* ins 2012 SL No. 255 s 9(2)
def *Northern Pipeline Inter-connector* ins 2006 SL No. 202 s 5
om 2012 SL No. 241 s 20(1)
def *office income statement* ins 2012 SL No. 241 s 20(2)
def *office's estimated costs* ins 2012 SL No. 241 s 20(2)
def *original licence* ins 2007 SL No. 90 s 16
sub 2012 SL No. 255 s 9(1)–(2); 2013 SL No. 190 s 42(1)–(2)
def *participating local government* ins 2006 SL No. 202 s 5
om 2012 SL No. 241 s 20(1)
def *prescribed activity* ins 2014 Act No. 29 s 142
def *proposed transferee* om 2012 SL No. 120 s 17(1)
def *proposed transferor* om 2012 SL No. 120 s 17(1)
def *proposed transferor's land* om 2003 SL No. 99 s 24(1)
def *public notice* ins 2009 SL No. 44 s 9
om 2014 SL No. 334 s 39(1)
def *Queensland Bulk Water Supply Authority* ins 2008 SL No. 219 s 8(2)
def *raising of Mt Crosby Weir* ins 2006 SL No. 202 s 5
om 2008 SL No. 219 s 8(1)
def *Regional Water Inter-Connectors* ins 2006 SL No. 202 s 5
om 2012 SL No. 241 s 20(1)
def *relevant date* ins 2012 SL No. 73 s 6
amd 2012 SL No. 241 s 20(3)
def *relevant management area* ins 2012 SL No. 255 s 9(2)
def *relevant sub-block* ins 2012 SL No. 73 s 6
amd 2012 SL No. 241 s 20(3)

def *relevant water management area* ins 2012 SL No. 255 s 9(2)
om 2013 SL No. 190 s 42(1)
def *re-lift water* ins 2005 SL No. 334 s 22(1)
om 2006 SL No. 133 s 12
def *replacement water bore* ins 2014 Act No. 29 s 142
def *Report on Drought Contingency Projects* ins 2006 SL No. 202 s 5
om 2012 SL No. 241 s 20(1)
def *residential water use* ins 2014 SL No. 151 s 4
def *ROP* ins 2006 SL No. 64 s 4
om 2007 SL No. 41 s 10
def *sale notice* ins 2009 SL No. 44 s 9
om 2014 SL No. 334 s 39(1)
def *SEQ water security program* ins 2014 SL No. 151 s 4
def *settlement notice* ins 2003 SL No. 99 s 24(2)
def *South-east Queensland (Gold Coast) Desalination Facility* ins 2006 SL No. 202 s 5
om 2012 SL No. 241 s 20(1)
def *Southern Regional Water Pipeline* ins 2006 SL No. 202 s 5
om 2010 SL No. 347 s 13
def *standard terms document* ins 2003 SL No. 99 s 24(2)
def *State Development Regulation* ins 2006 SL No. 202 s 5
om 2012 SL No. 241 s 20(1)
def *stock purposes* om 2005 SL No. 10 s 40(1)
def *sub-block* ins 2012 SL No. 73 s 6
amd 2012 SL No. 241 s 20(3)
def *SunWater* sub 2004 SL No. 166 s 46(2); 2009 SL No. 137 s 42
def *supplemented water* ins 2003 SL No. 13 s 13
def *transfer* ins 2007 SL No. 90 s 16
sub 2012 SL No. 255 s 9(1)–(2); 2013 SL No. 190 s 42(1)–(2)
def *transferee's allocation* om 2003 SL No. 99 s 24(1)
def *transfer notice* ins 2007 SL No. 90 s 16
sub 2012 SL No. 255 s 9(1)–(2); 2013 SL No. 190 s 42(1)–(2)
def *Traveston Crossing Dam Stage 1* ins 2006 SL No. 202 s 5
om 2010 SL No. 347 s 13
def *Tropical Cyclones Larry and Monica* ins 2006 SL No. 159 s 25(1)
om 2007 SL No. 41 s 10
def *upgrade of Enoggera Water Treatment Plant* ins 2008 SL No. 219 s 8(2)
om 2010 SL No. 347 s 13
def *UTM* ins 2005 SL No. 134 s 13
def *validation certificate* ins 2012 SL No. 255 s 9(2)
def *validation inspection* ins 2012 SL No. 255 s 9(2)
def *Water and Sewerage Program* ins 2006 SL No. 202 s 5
om 2012 SL No. 241 s 20(1)
def *water entitlement document* om 2003 SL No. 99 s 24(1)
def *Water for south-east Queensland document* ins 2006 SL No. 202 s 5
om 2012 SL No. 241 s 20(1)
def *Water Infrastructure Project Board* ins 2006 SL No. 202 s 5
om 2012 SL No. 241 s 20(1)

def *Western Corridor Recycled Water Scheme* ins 2006 SL No. 202 s 5
om 2012 SL No. 241 s 20(1)
def *works* ins 2005 SL No. 10 s 40(2)
amd 2005 SL No. 334 s 22(9)
def *Wyaralong Dam* ins 2006 SL No. 202 s 5
om 2012 SL No. 241 s 20(1)

ATTACHMENT 1—AGREEMENT

ins 2013 SL No. 251 s 14

© State of Queensland 2016